



# TRANS - BALKAN INFRASTRUCTURE & NETWORKS OF CO-DEVELOPMENT

## LEVERS TO PROMOTE ENTREPRENEURSHIP & INNOVATION



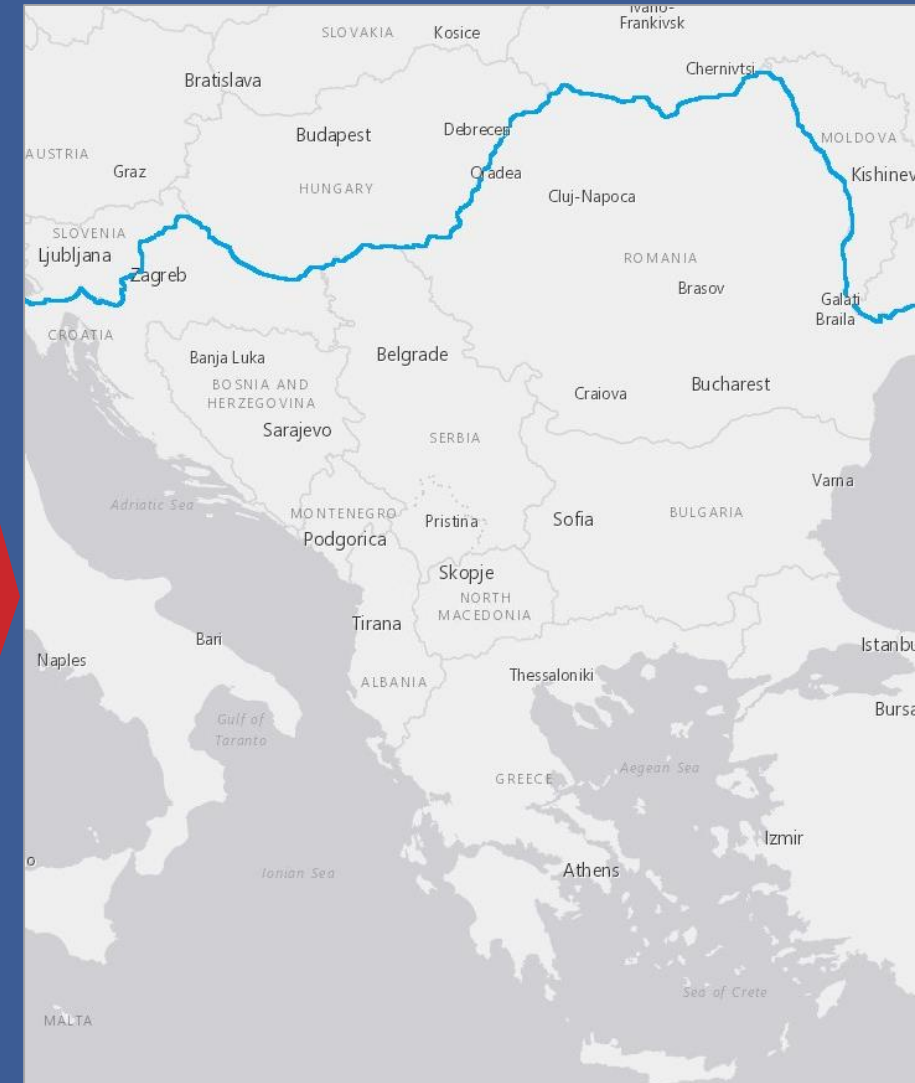


HELLENIC REPUBLIC  
MINISTRY OF INFRASTRUCTURE AND TRANSPORT

# TRANS - BALKAN INFRASTRUCTURE & NETWORKS OF CO-DEVELOPMENT

LEVERS TO PROMOTE ENTREPRENEURSHIP &  
INNOVATION

**TRANS – BALKAN  
CO-DEVELOPMENT**



HELLENIC REPUBLIC  
MINISTRY OF INTERIOR  
(Sector Macedonia and Thrace)  
CABINET OF DEPUTY MINISTER



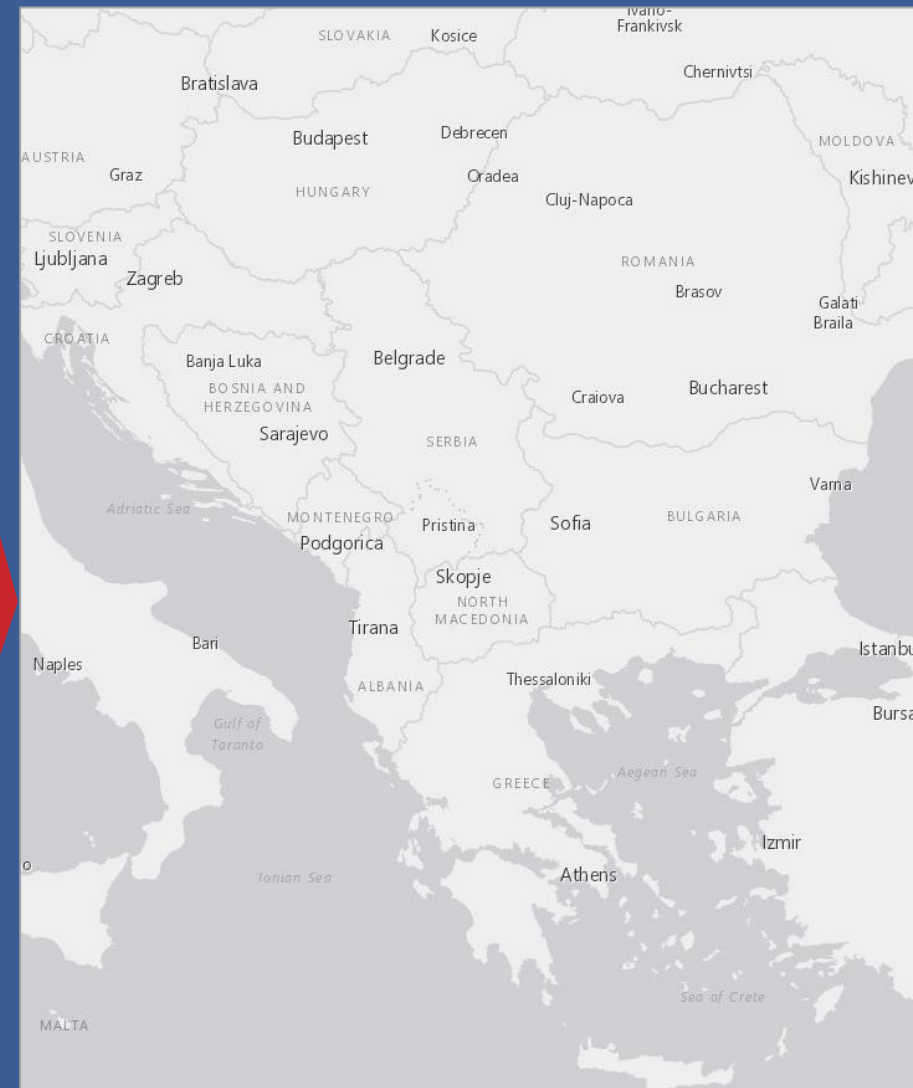


HELLENIC REPUBLIC  
MINISTRY OF INFRASTRUCTURE AND TRANSPORT

# TRANS - BALKAN INFRASTRUCTURE & NETWORKS OF CO-DEVELOPMENT

LEVERS TO PROMOTE ENTREPRENEURSHIP &  
INNOVATION

**TRANS – BALKAN  
CO-DEVELOPMENT**



HELLENIC REPUBLIC  
MINISTRY OF INTERIOR  
(Sector Macedonia and Thrace)  
CABINET OF DEPUTY MINISTER



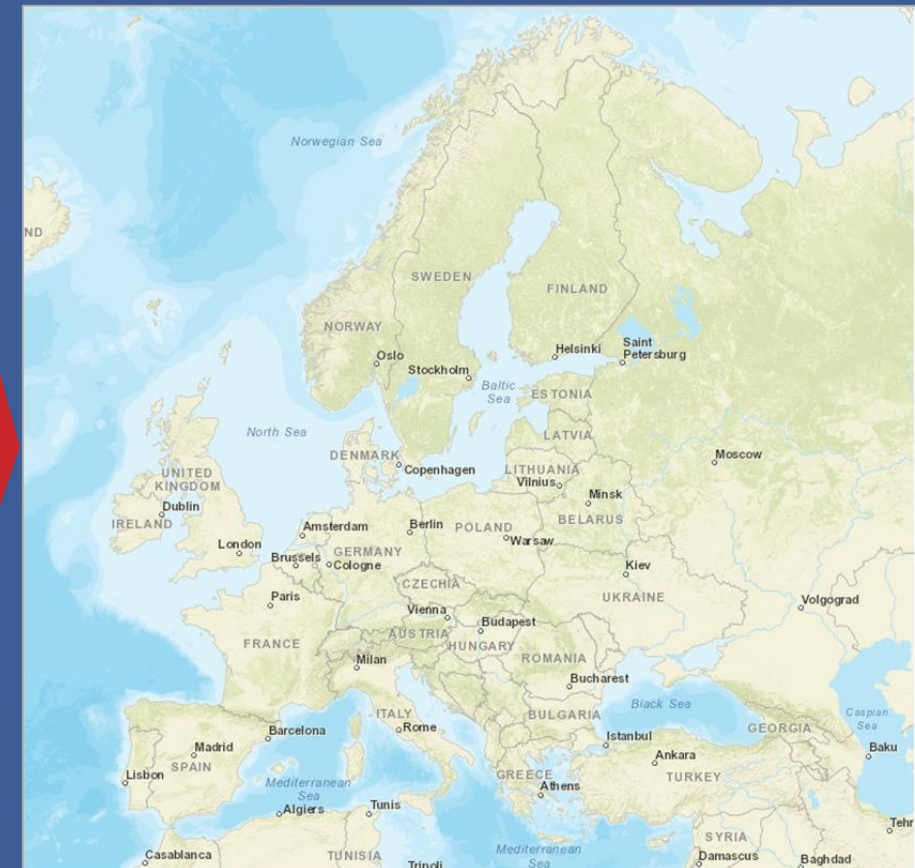


HELLENIC REPUBLIC  
MINISTRY OF INFRASTRUCTURE AND TRANSPORT

# TRANS - BALKAN INFRASTRUCTURE & NETWORKS OF CO-DEVELOPMENT

## LEVERS TO PROMOTE ENTREPRENEURSHIP & INNOVATION

**TRANS – BALKAN  
CO-DEVELOPMENT**



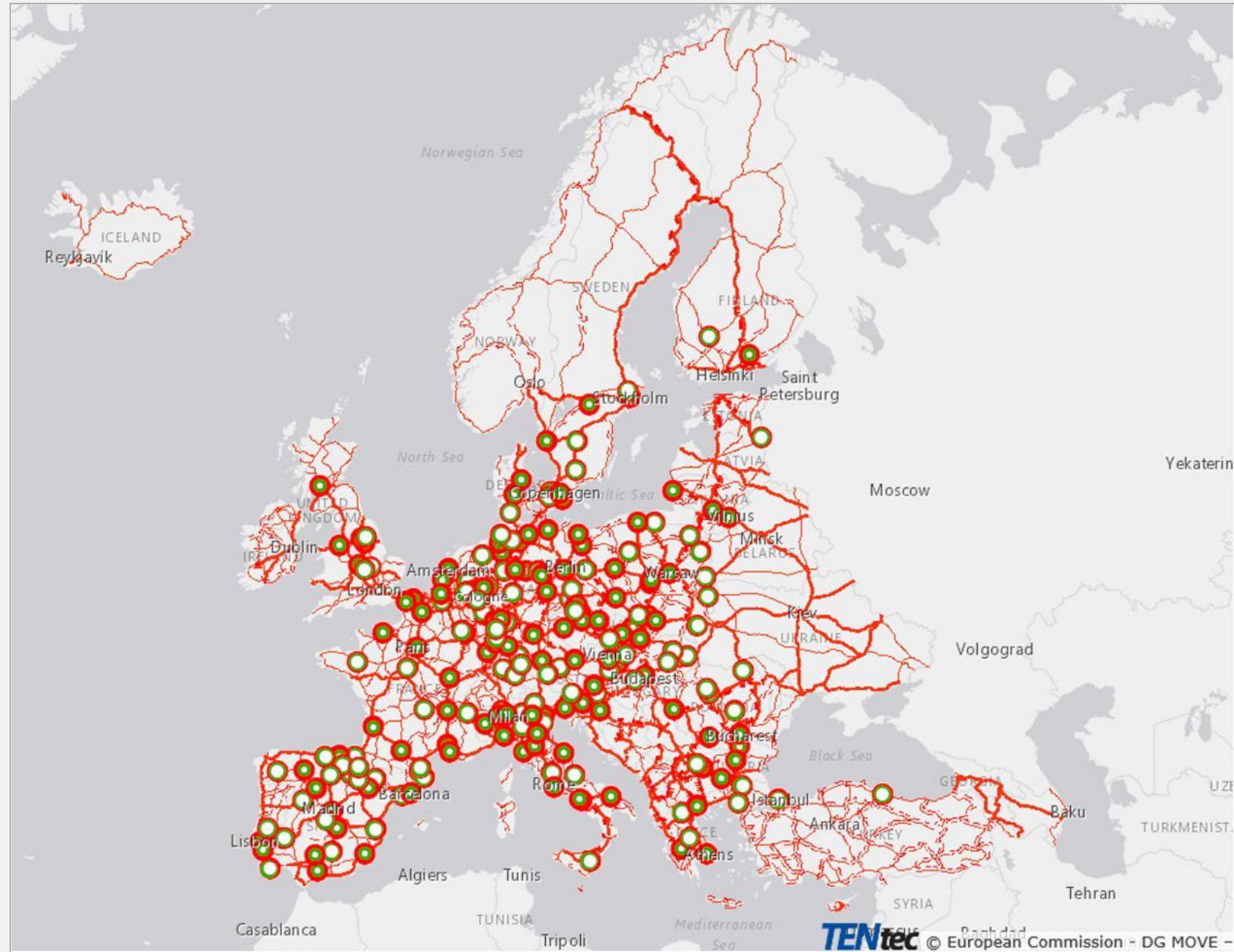
HELLENIC REPUBLIC  
MINISTRY OF INTERIOR  
(Sector Macedonia and Thrace)  
CABINET OF DEPUTY MINISTER







# European Road Network





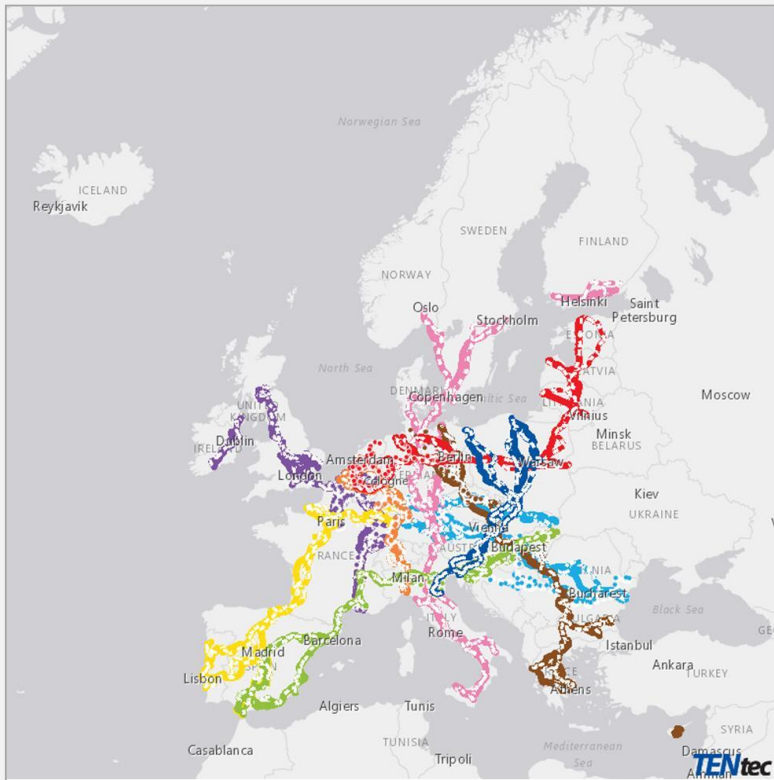
# European Corridors







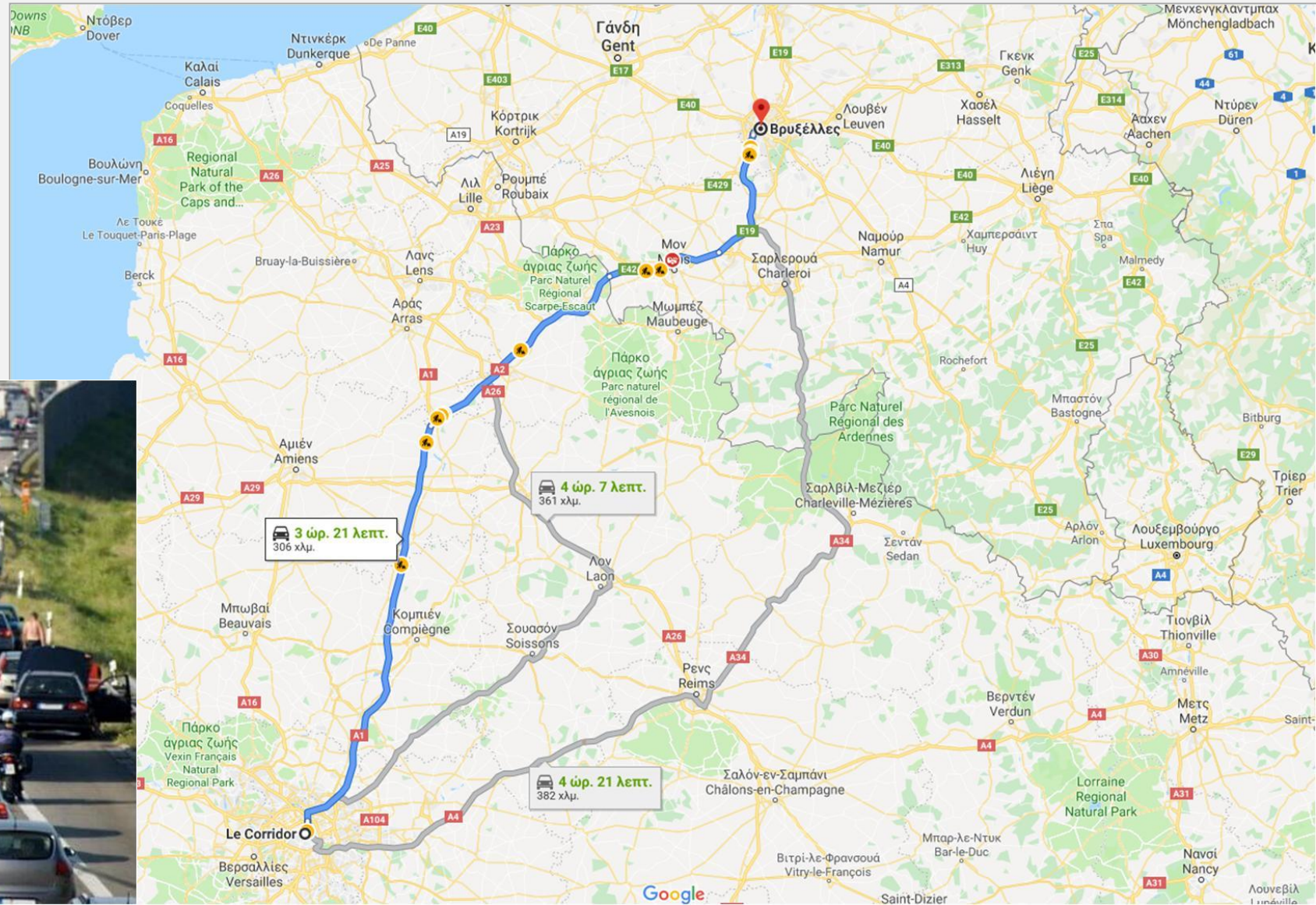
# European Corridors Brussels - Paris







# European Corridors Brussels - Paris







# European Railways Brussels - Paris

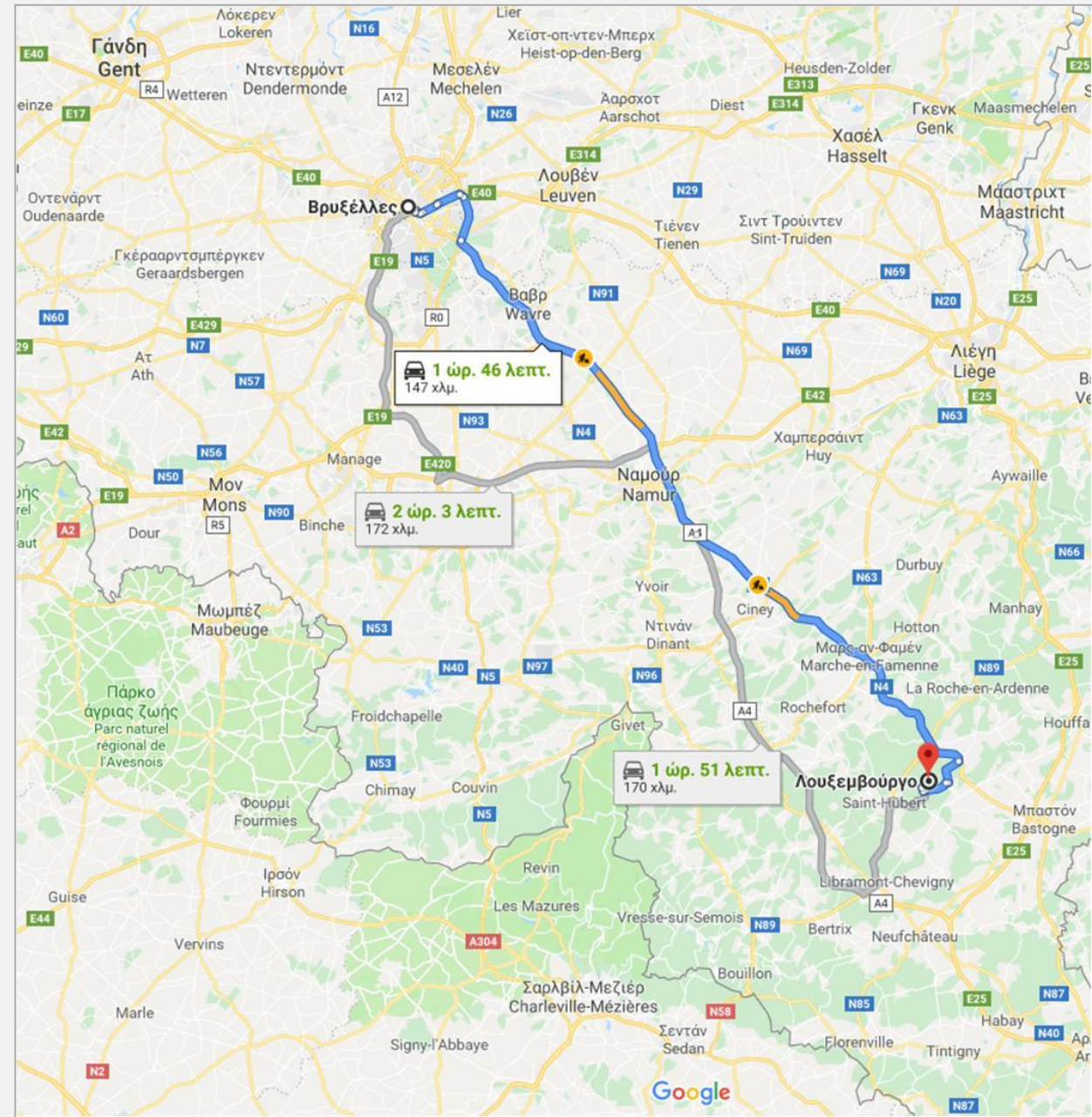
| Railway          | Distance | Travel time |
|------------------|----------|-------------|
| Brussels – Paris | 265 km   | 1h 30 min   |







# European Corridors Brussels - Luxembourg

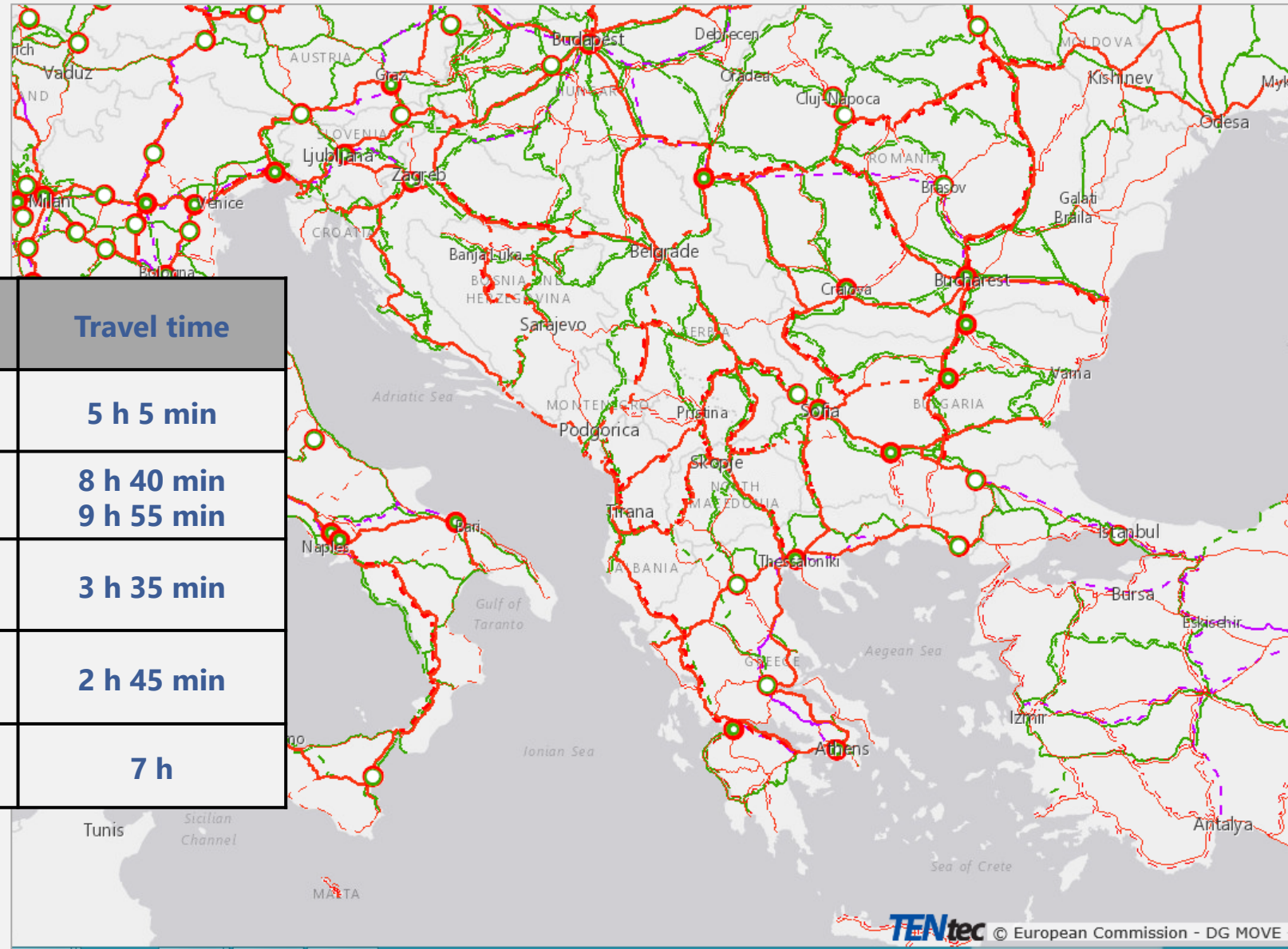






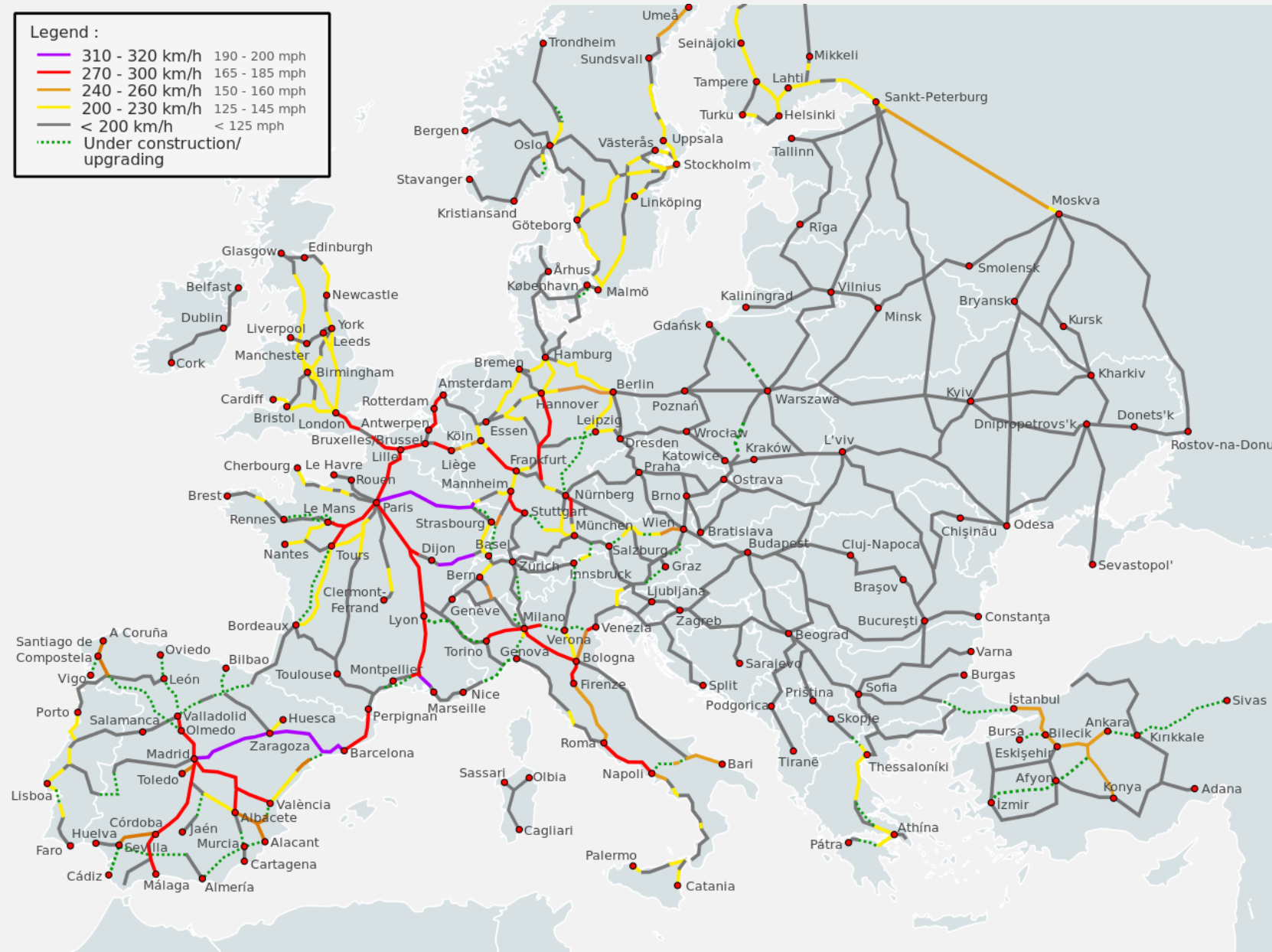
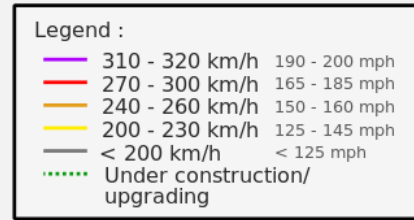
# Balkans Corridors Distances – Travel Time

| Route                    | Distance                     | Travel time              |
|--------------------------|------------------------------|--------------------------|
| Athens – Thessaloniki    | 502 km                       | 5 h 5 min                |
| Thessaloniki – Bucharest | 680 km (via Sofia)<br>788 km | 8 h 40 min<br>9 h 55 min |
| Thessaloniki – Sofia     | 293 km                       | 3 h 35 min               |
| Thessaloniki – Skopje    | 230 km                       | 2 h 45 min               |
| Thessaloniki – Belgrade  | 633 km                       | 7 h                      |





# RAIL CORRIDORS WITH BALKANS, EUROPE, RUSSIA







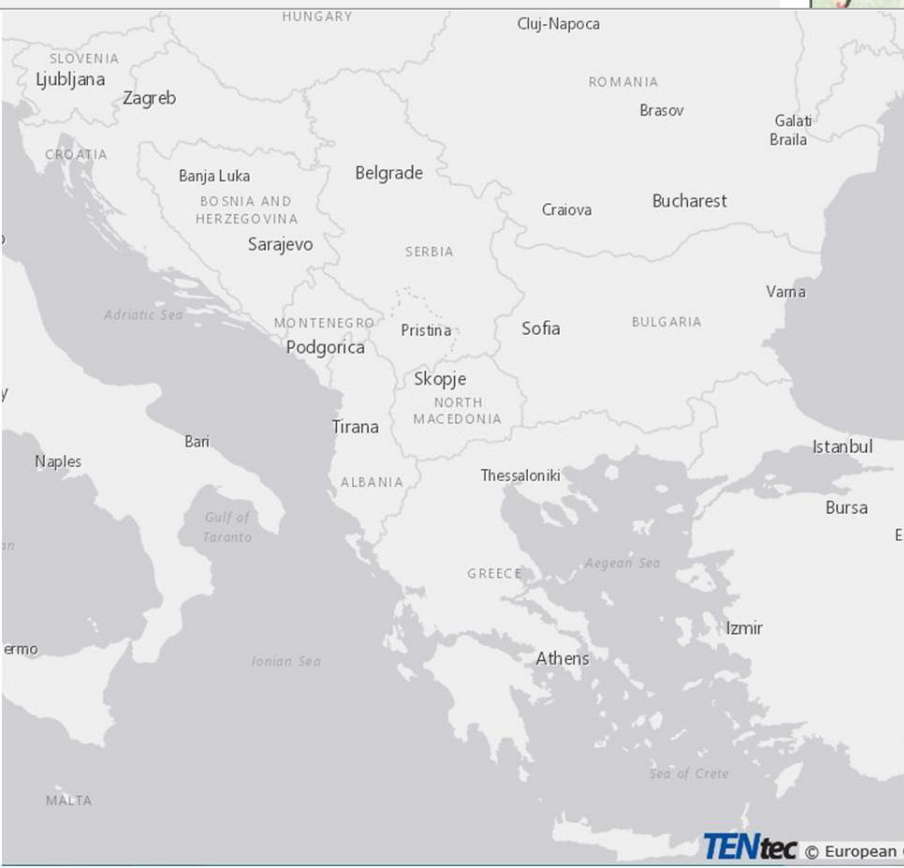
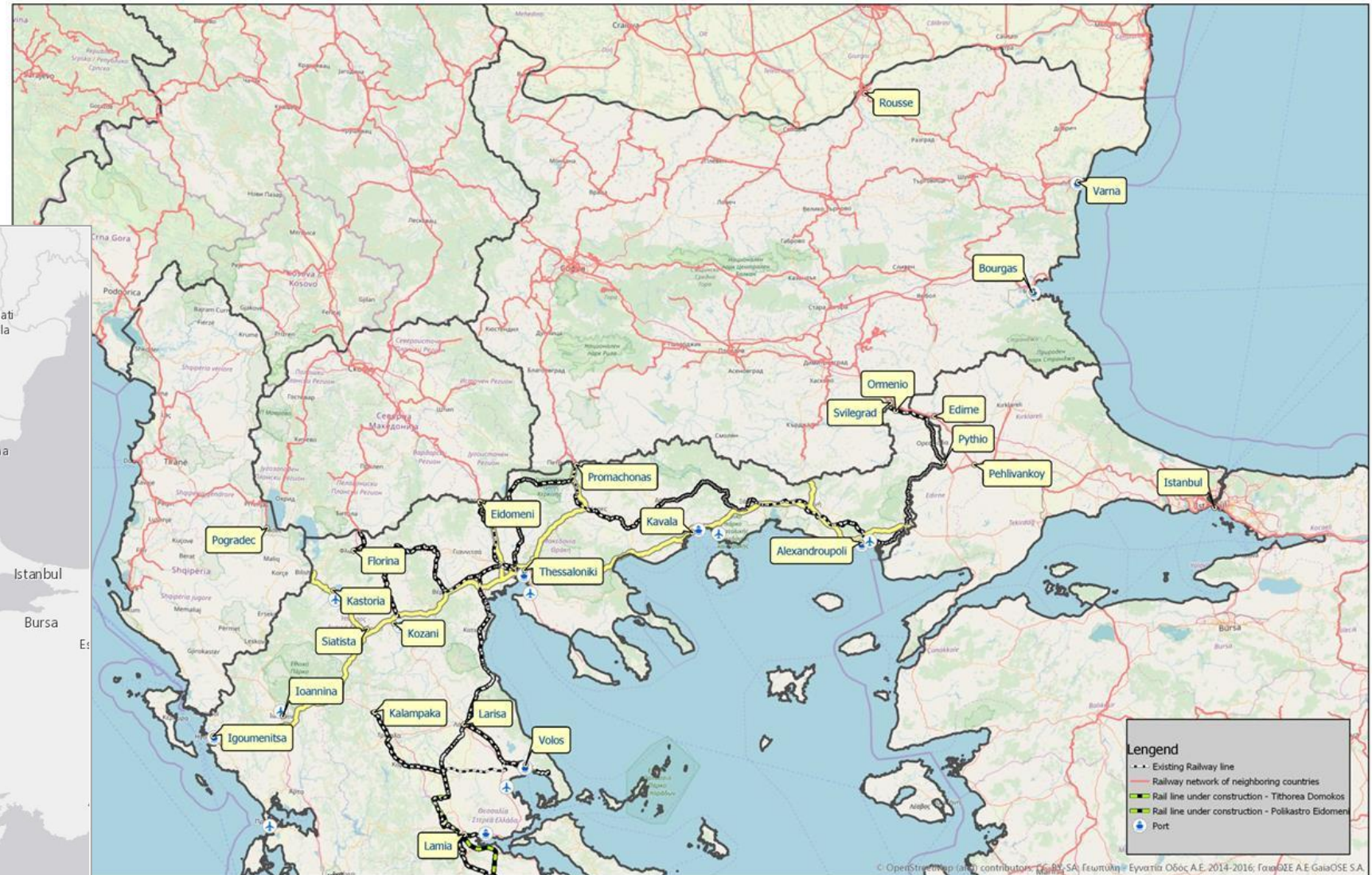
# HELLENIC REPUBLIC

## MINISTRY OF INFRASTRUCTURE AND TRANSPORT



### EXISTING RAIL NETWORK OF GREECE AND LINKS WITH NEIGHBOURING COUNTRIES

Scale: 1:2,500,000







# Existing Rail Network of Greece and Links with Neighboring Countries

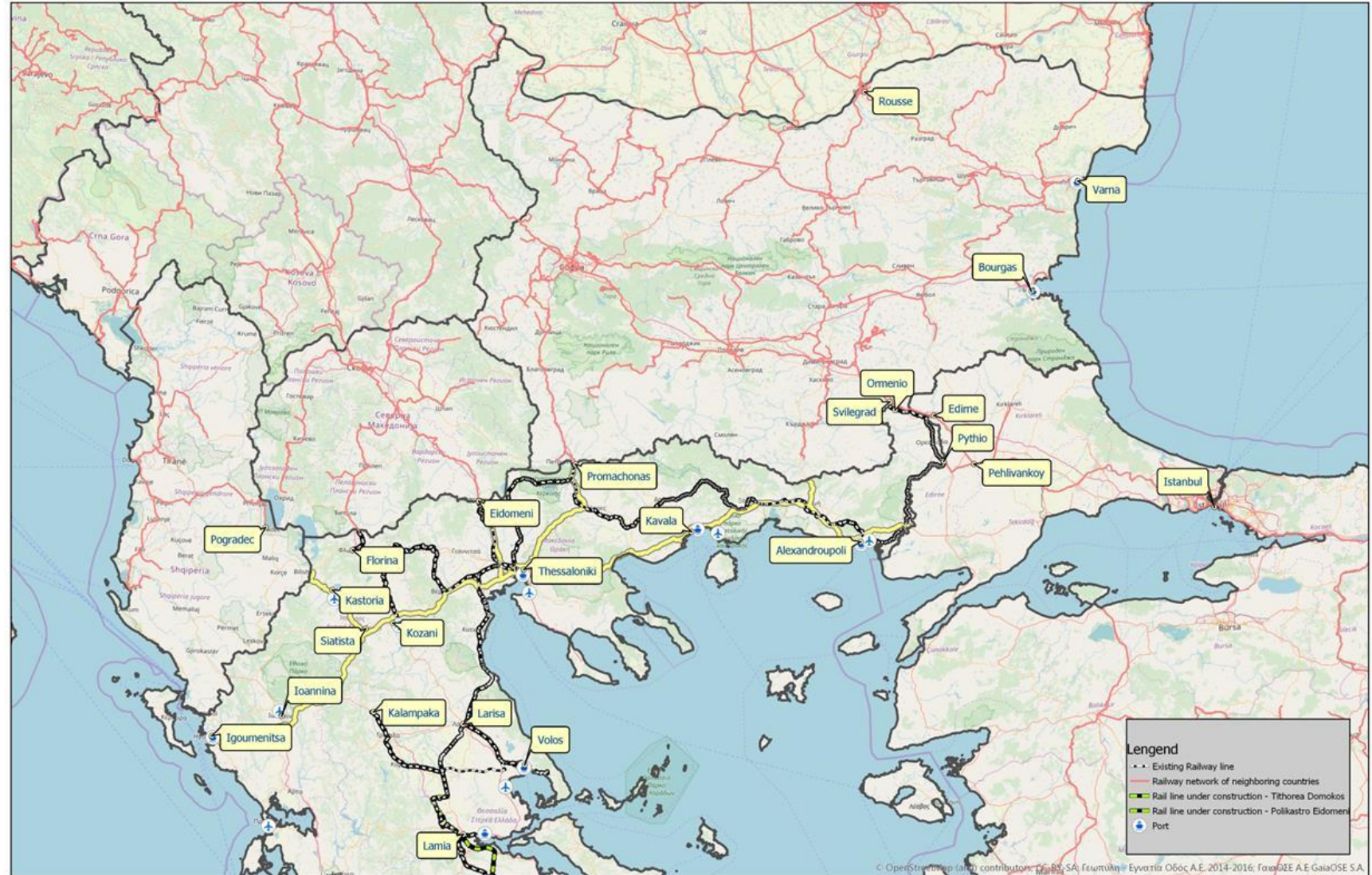
**Lengend**

- Existing Railway line
- Railway network of neighboring countries
- Rail line under construction - Tithorea Domokos
- Rail line under construction - Polikastro Eidomeni
- Port



EXISTING RAIL NETWORK OF GREECE AND LINKS WITH NEIGHBOURING COUNTRIES

Scale: 1:2,500,000







# Existing and Proposed Rail Network of Greece and Links with Neighboring Countries

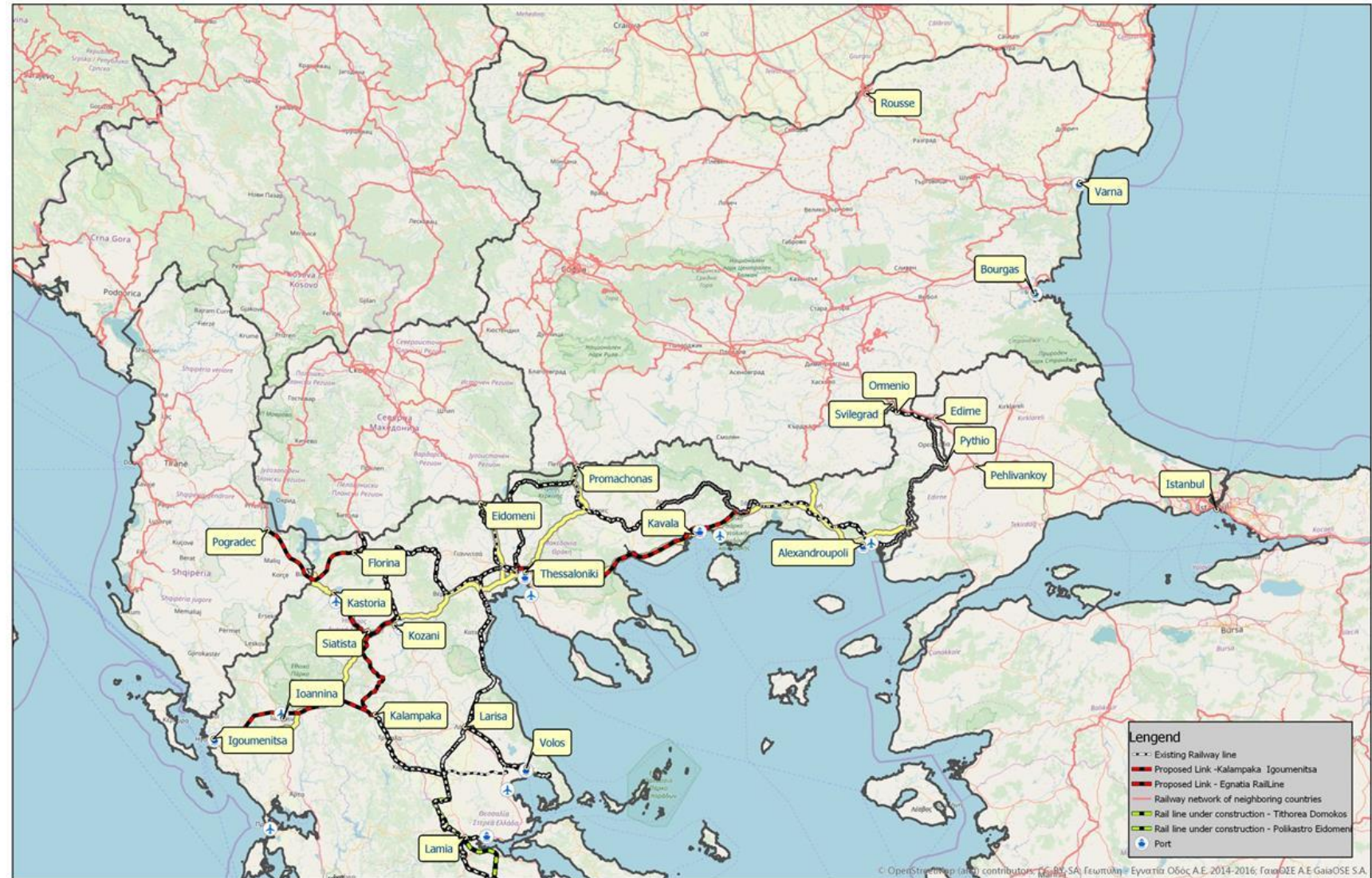
**Lengend**

- Existing Railway line
- Proposed Link -Kalampaka Igoumenitsa
- Proposed Link - Egnatia RailLine
- Railway network of neighboring countries
- Rail line under construction - Tithorea Domokos
- Rail line under construction - Polikastro Eidomeni
- Port



EXISTING RAIL NETWORK OF GREECE AND LINKS WITH NEIGHBOURING COUNTRIES

Scale: 1:2,500,000



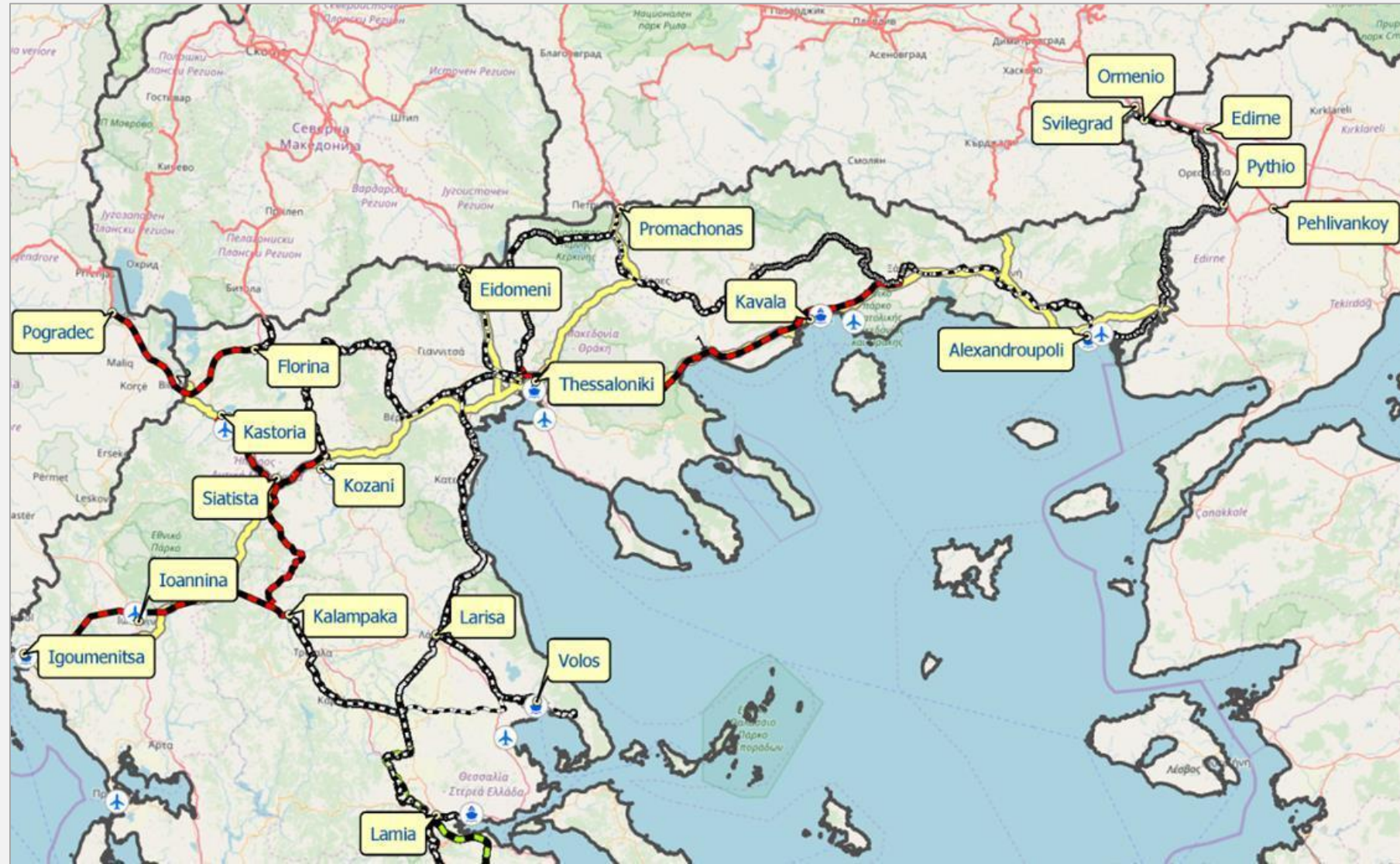
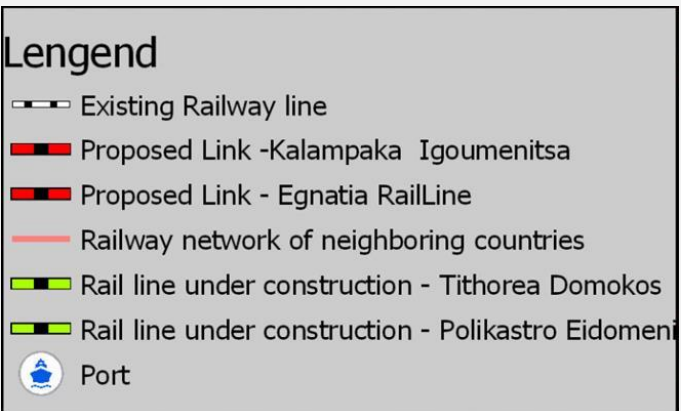
**Lengend**

- Existing Railway line
- Proposed Link -Kalampaka Igoumenitsa
- Proposed Link - Egnatia RailLine
- Railway network of neighboring countries
- Rail line under construction - Tithorea Domokos
- Rail line under construction - Polikastro Eidomeni
- Port





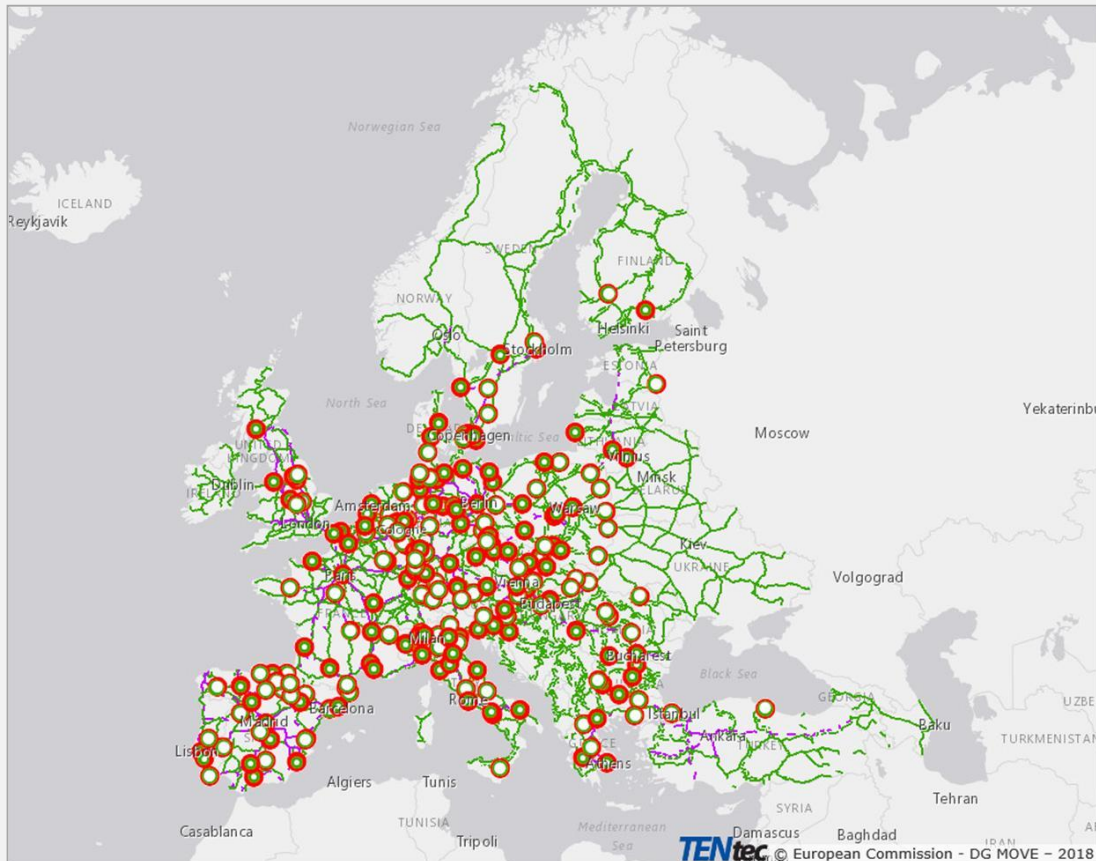
# Existing and Proposed Rail Network of Greece and Links with Neighboring Countries







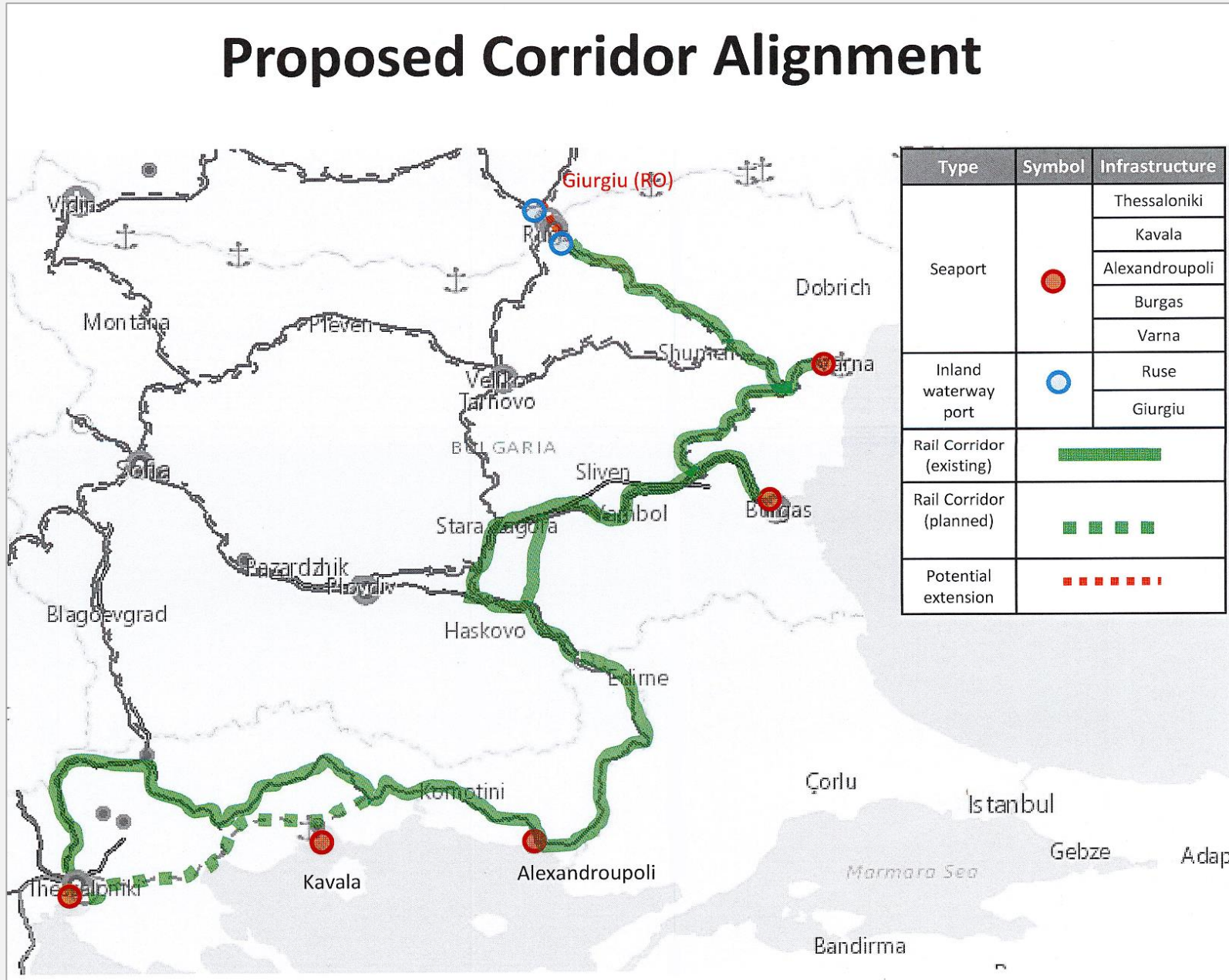
# Balkan Railway Network







# RAIL CORRIDOR «THESSALONIKI-KAVALA- ALEXANDROUPOLI- BURGAS-VARNA-RUSE»







# FREIGHT CENTERS RAIL – ROAD CONNECTION WITH BALKANS

## Οδικό δίκτυο

### Κεντρικό

- υπό σχεδίαση
- προς αναβάθμιση
- ολοκληρωμένο

### Εκτεταμένο

- υπό σχεδίαση
- προς αναβάθμιση
- ολοκληρωμένο

## Σιδηροδρομικό δίκτυο

### Υψηλής ταχύτητας

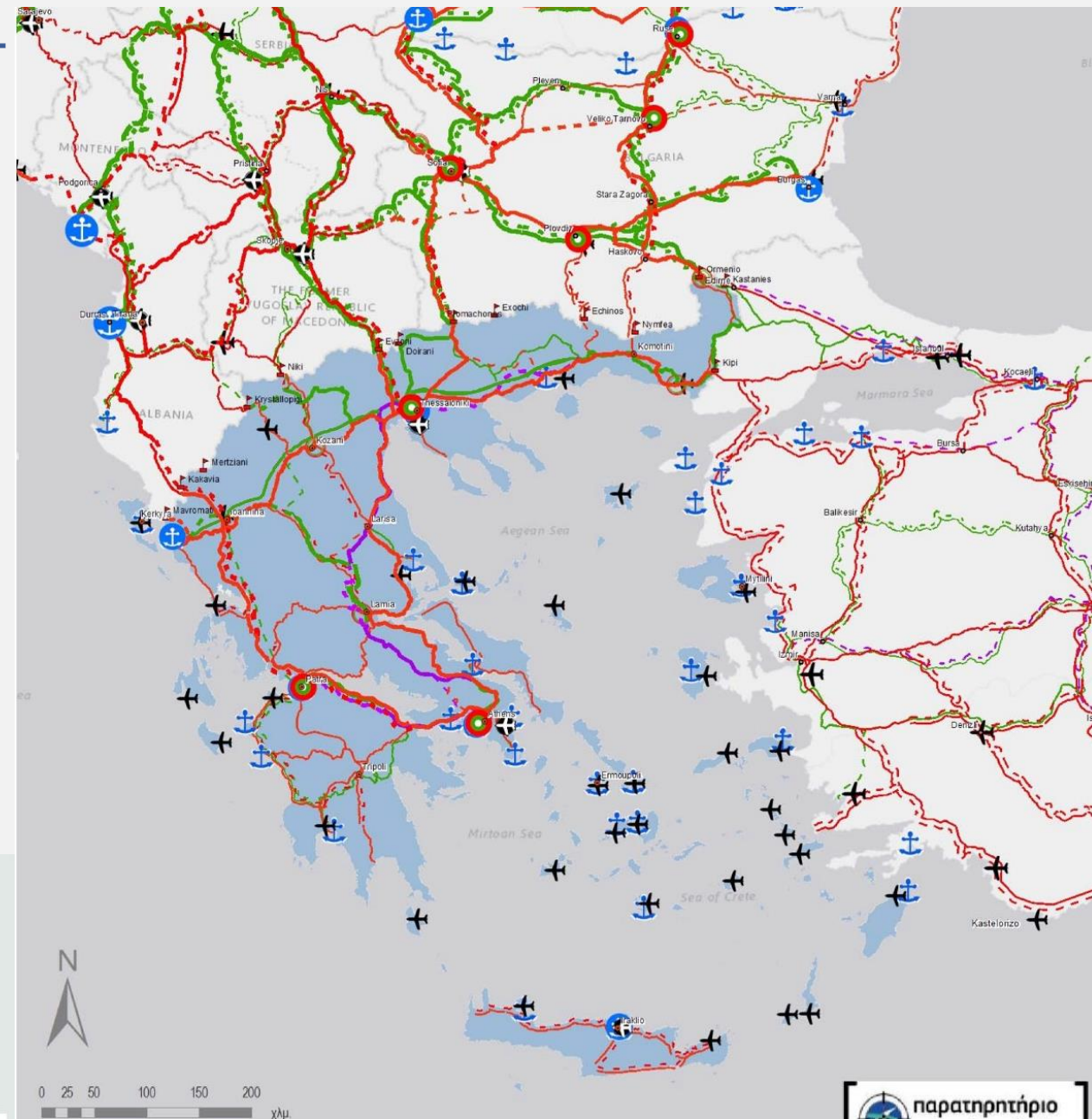
- υπό σχεδίαση
- προς αναβάθμιση
- ολοκληρωμένο

### Συμβατικό

- υπό σχεδίαση
- προς αναβάθμιση
- ολοκληρωμένο

- ✈ αεροδρόμιο, κεντρικό
- ✈ αεροδρόμιο, εκτεταμένο
- ⚓ λιμάνι, κεντρικό
- ⚓ λιμάνι, εκτεταμένο
- ⊙ οδικός-σιδηροδρομικός κόμβος, κεντρικό
- ⊙ οδικός-σιδηροδρομικός κόμβος, εκτεταμένο
- 🚩 Μεθοριακοί Σταθμοί
- 🌐 Πρωτεύουσες χωρών
- Άλλες πόλεις

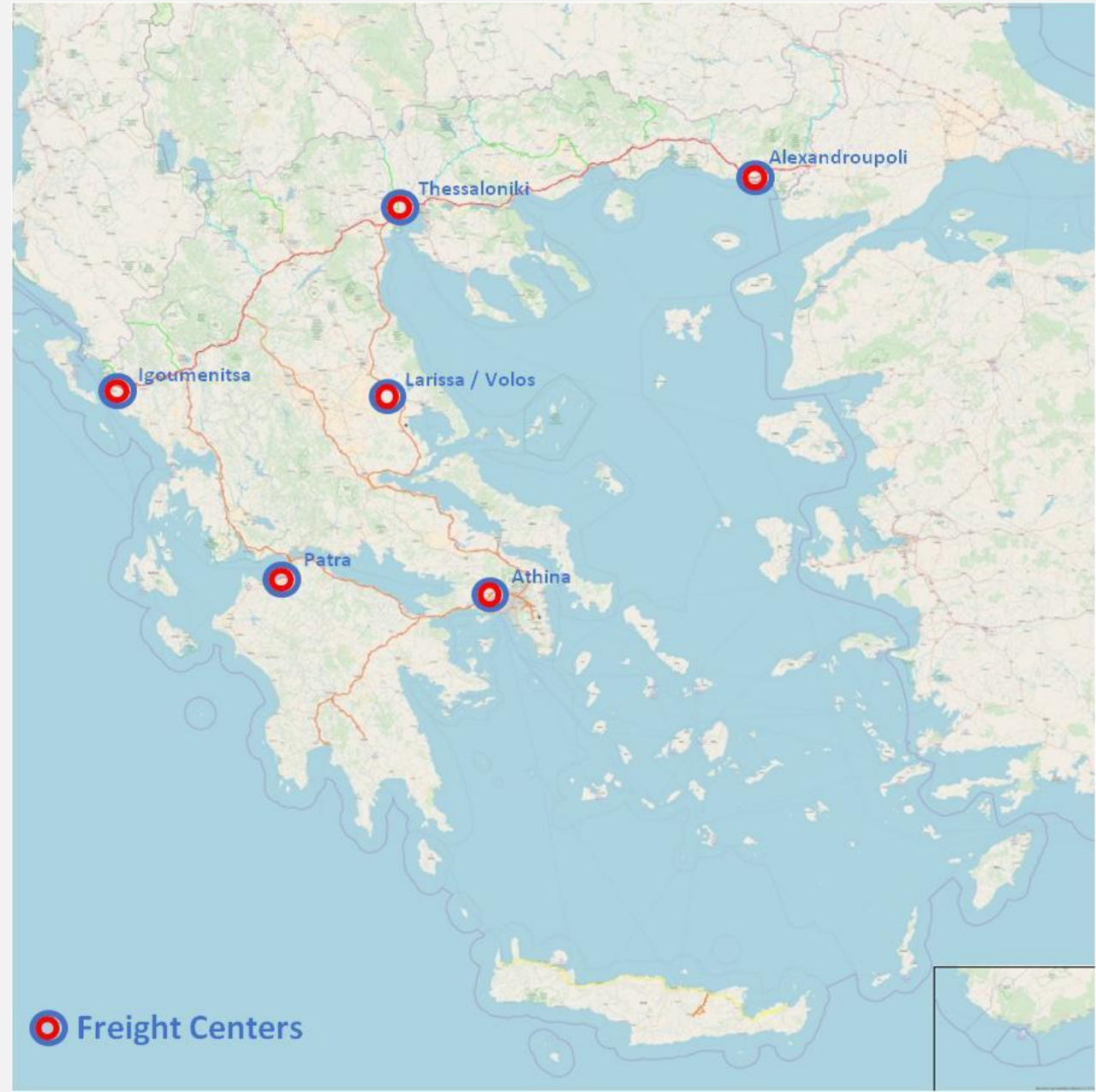
ΠΗΓΗ: EC, DG Mobility and Transport, TENtec Interactive Map Viewer  
<http://http://ec.europa.eu/transport/infrastructure/tentec/tentec-portal/map/maps.html>  
ΗΜΕΡΟΜΗΝΙΑ: Δεκέμβριος 2017



© European Commission - DG MOVE - 2015. E en HERE, DeLorme, Mapbox, OpenStreetMap contributors, and the GIS user community



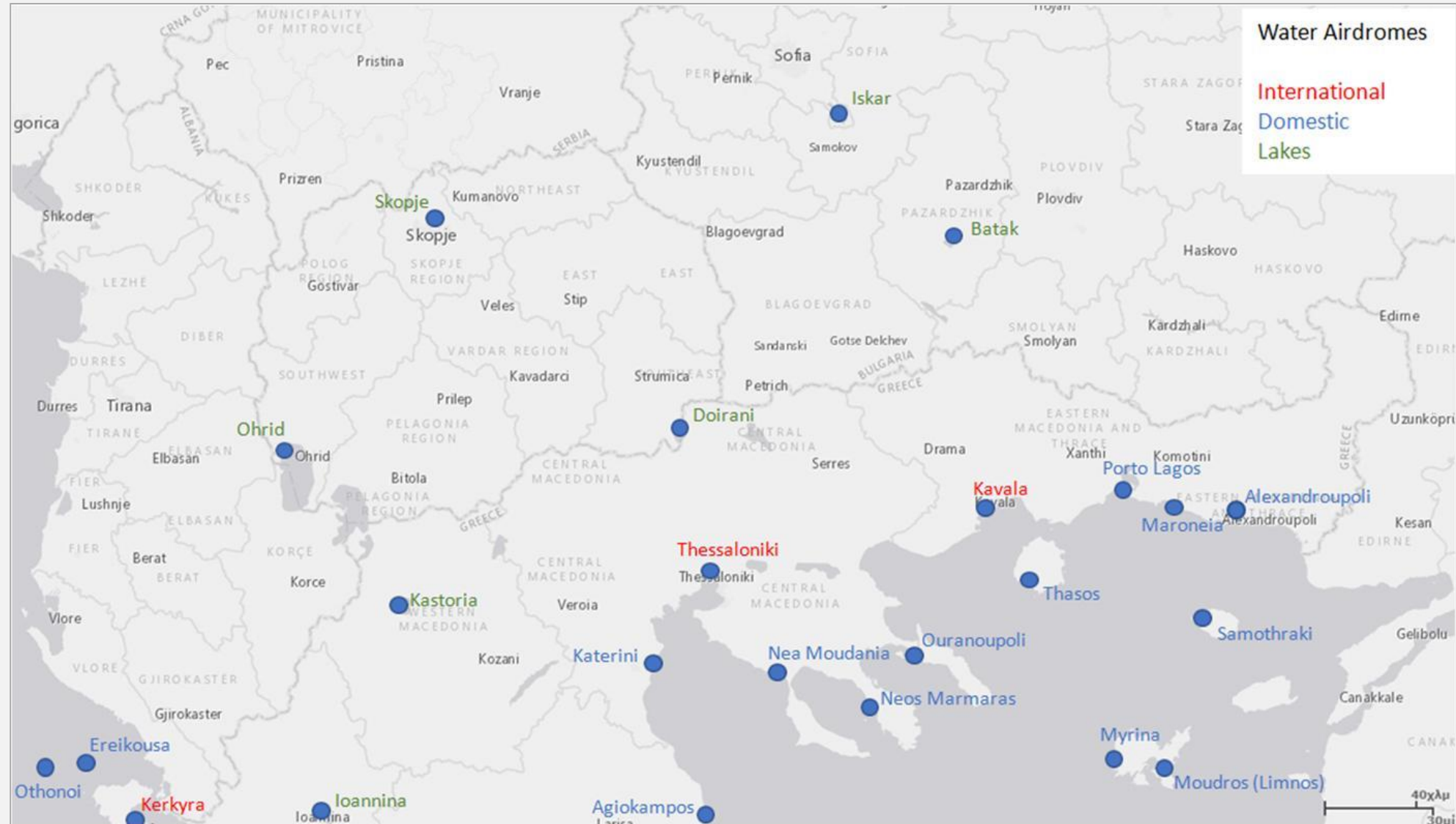
# HELLENIC FREIGHT CENTERS Under Construction or Design





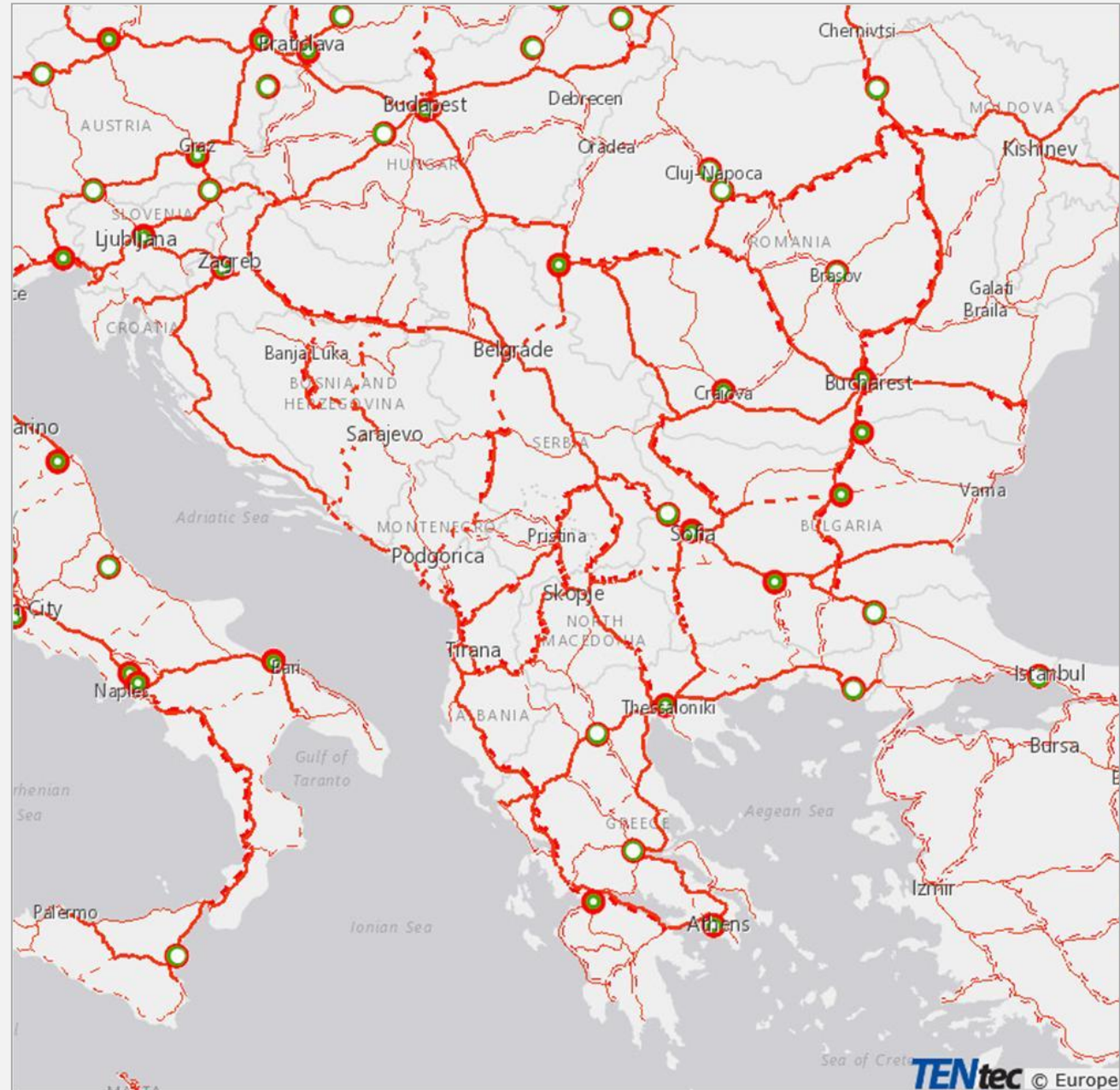
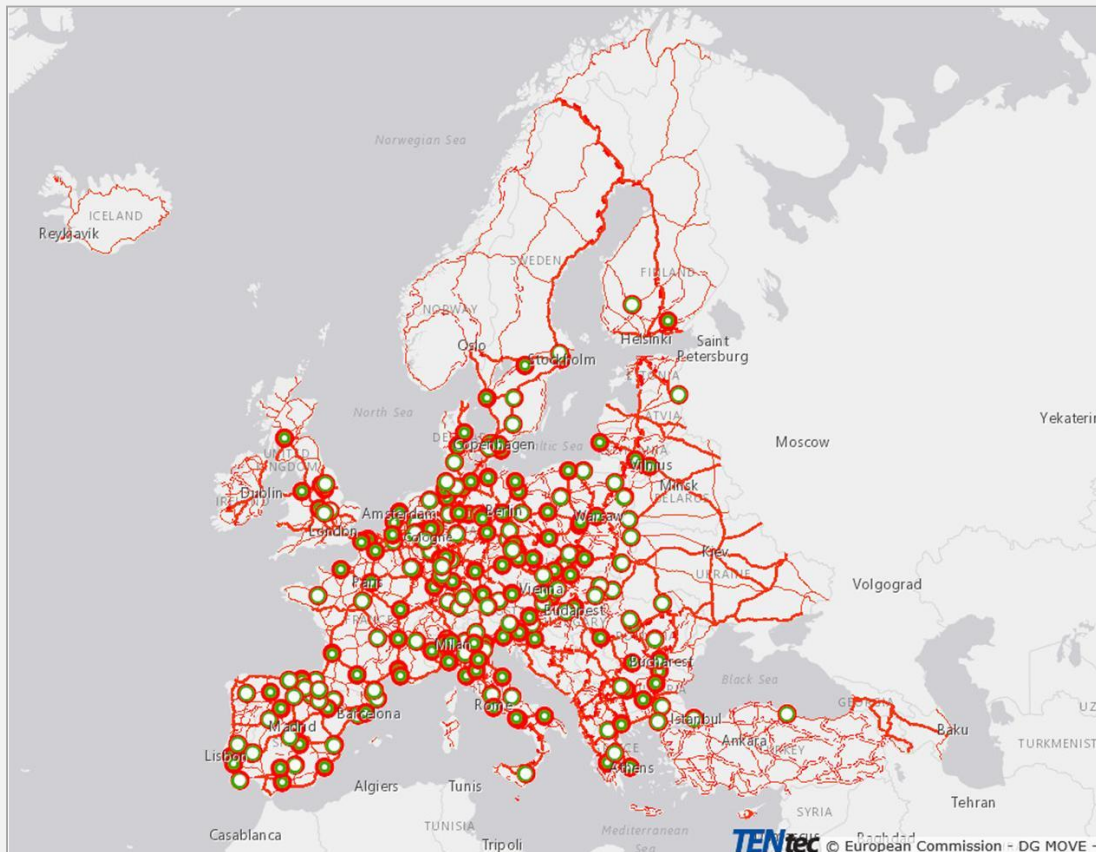


# Balkan Water Airdromes






# Existing Balkan Road Network

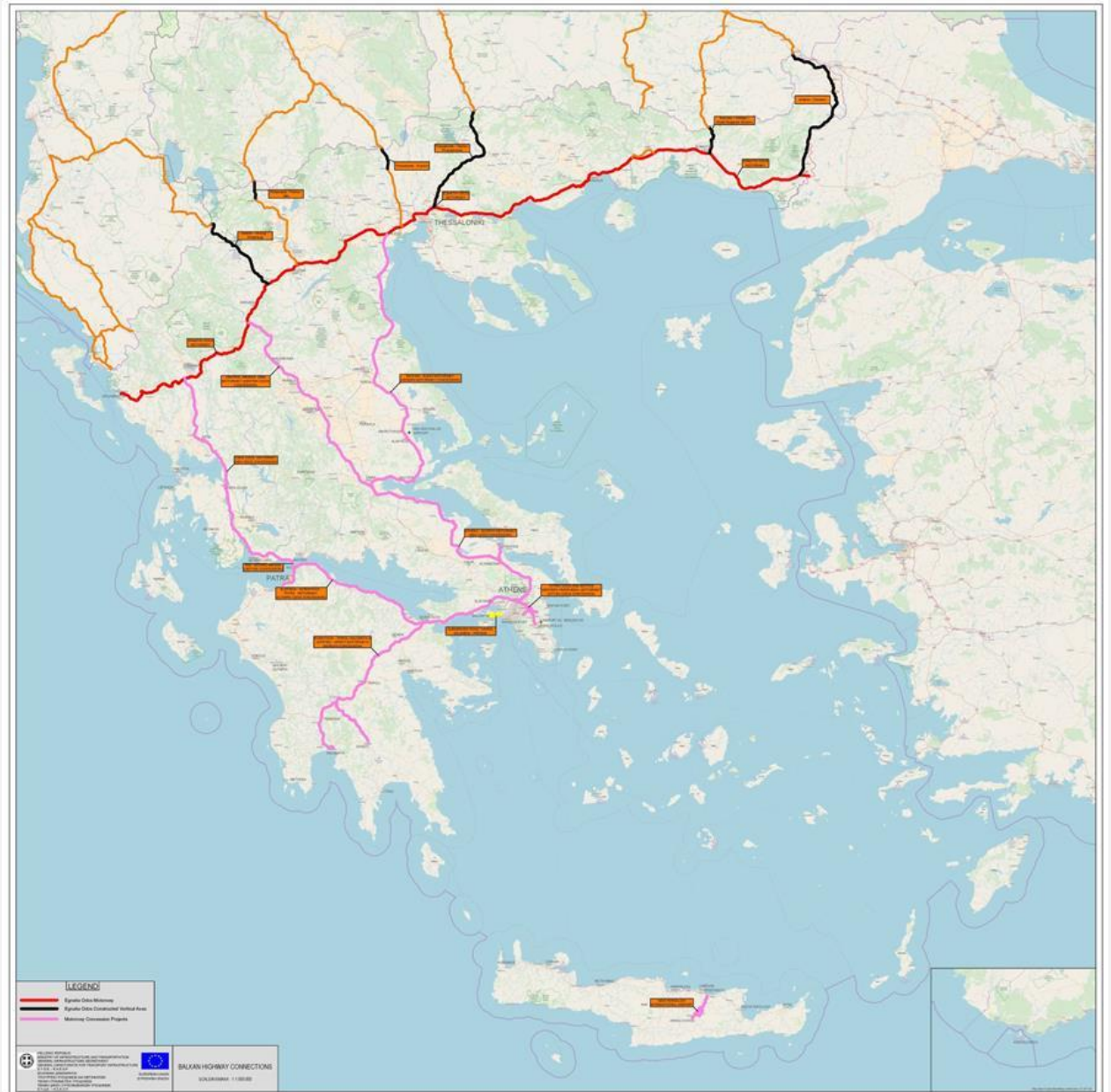






# Existing Balkan Highway Connections

| LEGEND                                                                             |                                        |
|------------------------------------------------------------------------------------|----------------------------------------|
|  | Egnatia Odos Motorway                  |
|  | Egnatia Odos Constructed Vertical Axes |
|  | Motorway Concession Projects           |

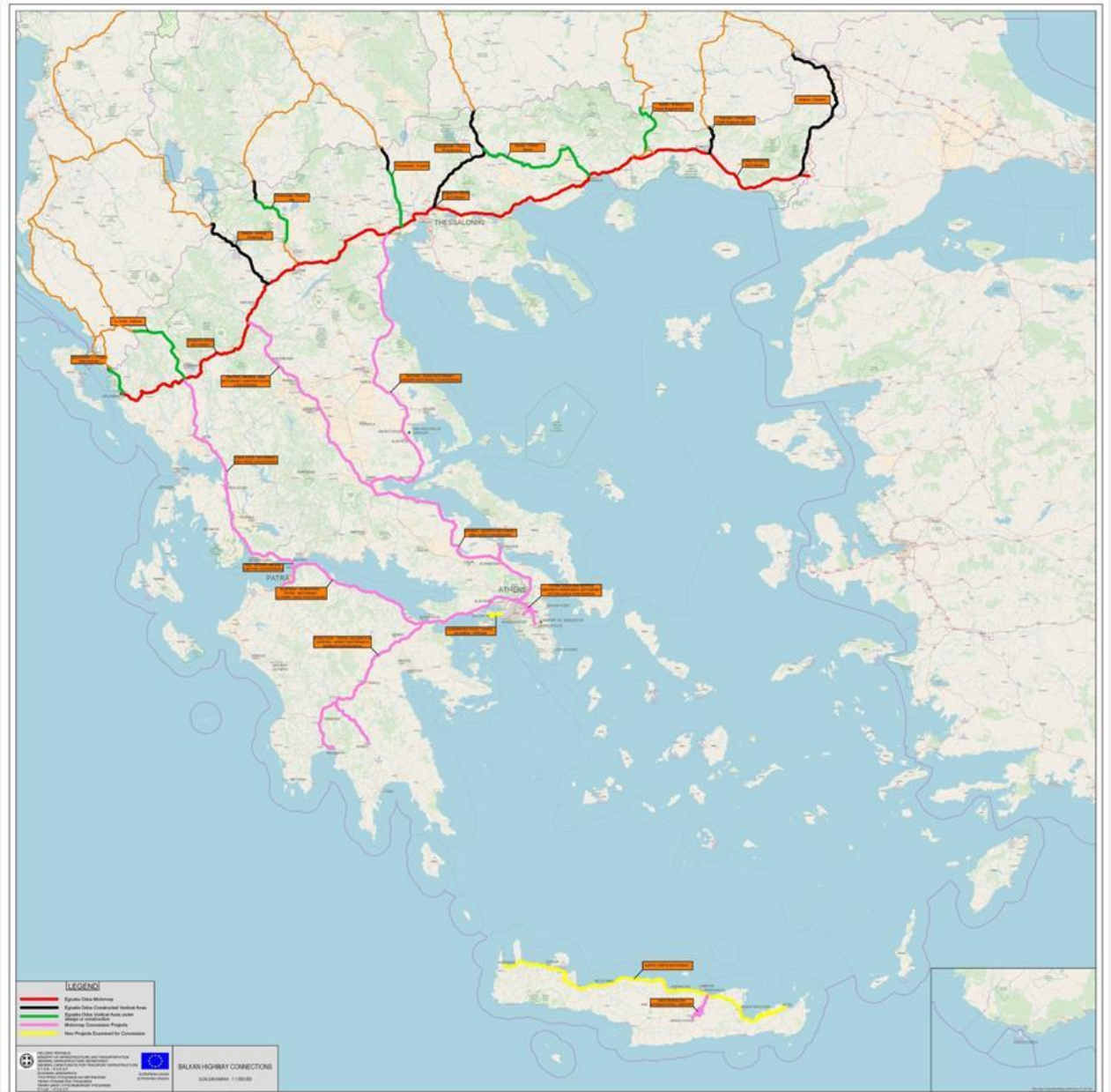




# Existing and under Design or under Construction Balkan Highway Connections

## LEGEND

- Egnatia Odos Motorway
- Egnatia Odos Constructed Vertical Axes
- Egnatia Odos Vertical Axes under design or construction
- Motorway Concession Projects
- New Projects Examined for Concession





[illegible]

Egnatia Odos Motorway

Egnatia Odos Constructed Vertical Axes

Egnatia Odos Vertical Axes under design or construction

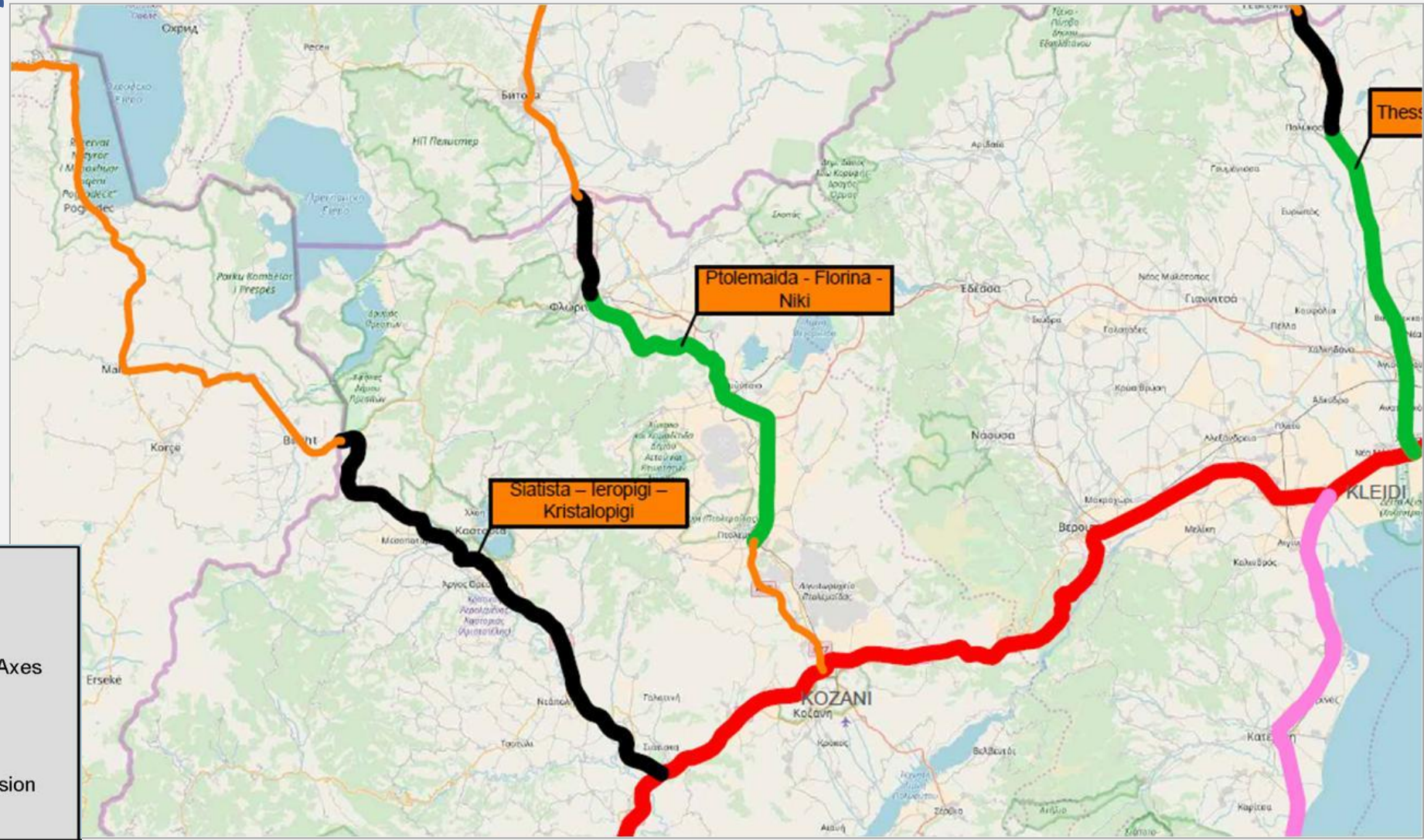
Motorway Concession Projects

New Projects Examined for Concession





# Existing and under Design or under Construction Balkan Highway Connections



## LEGEND


- Egnatia Odos Motorway
- Egnatia Odos Constructed Vertical Axes
- Egnatia Odos Vertical Axes under design or construction
- Motorway Concession Projects
- New Projects Examined for Concession





# Existing and under Design or under Construction Balkan Highway Connections

## LEGEND

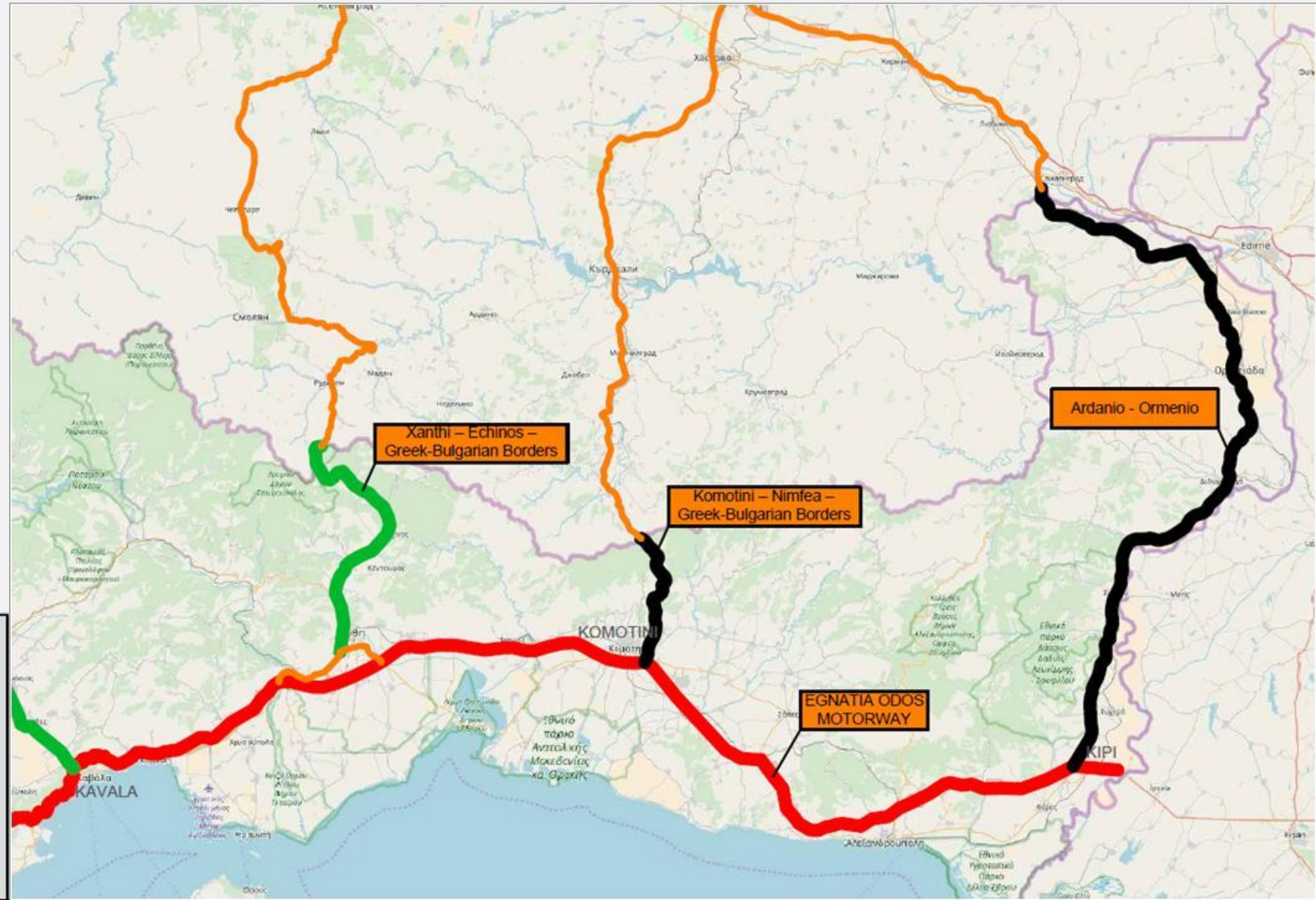
 Egnatia Odos Motorway

 Egnatia Odos Constructed Vertical Axes

 Egnatia Odos Vertical Axes under design or construction

 Motorway Concession Projects

 New Projects Examined for Concession











HELLENIC REPUBLIC  
MINISTRY OF INFRASTRUCTURE AND TRANSPORT

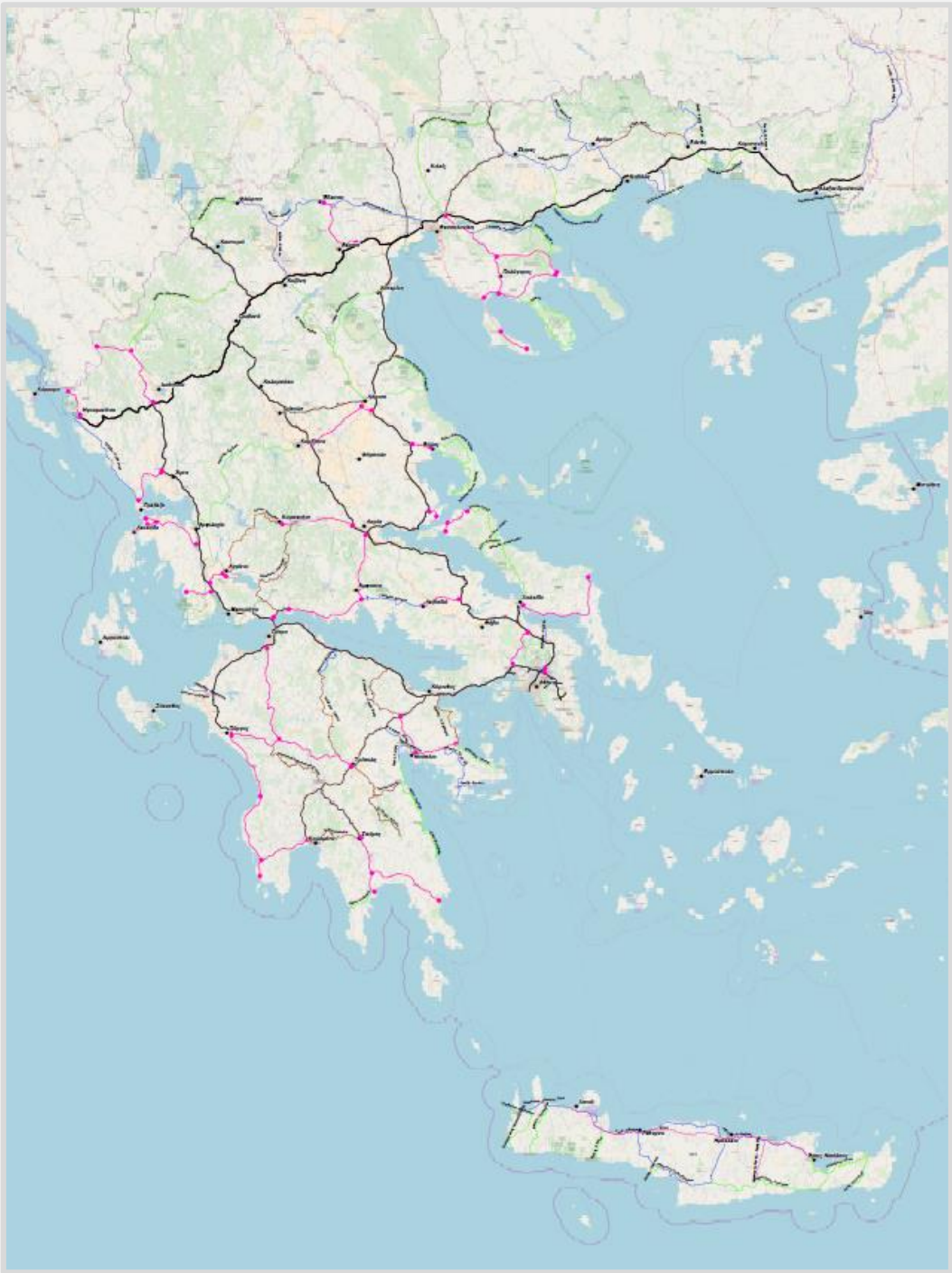






# Hellenic Road Network

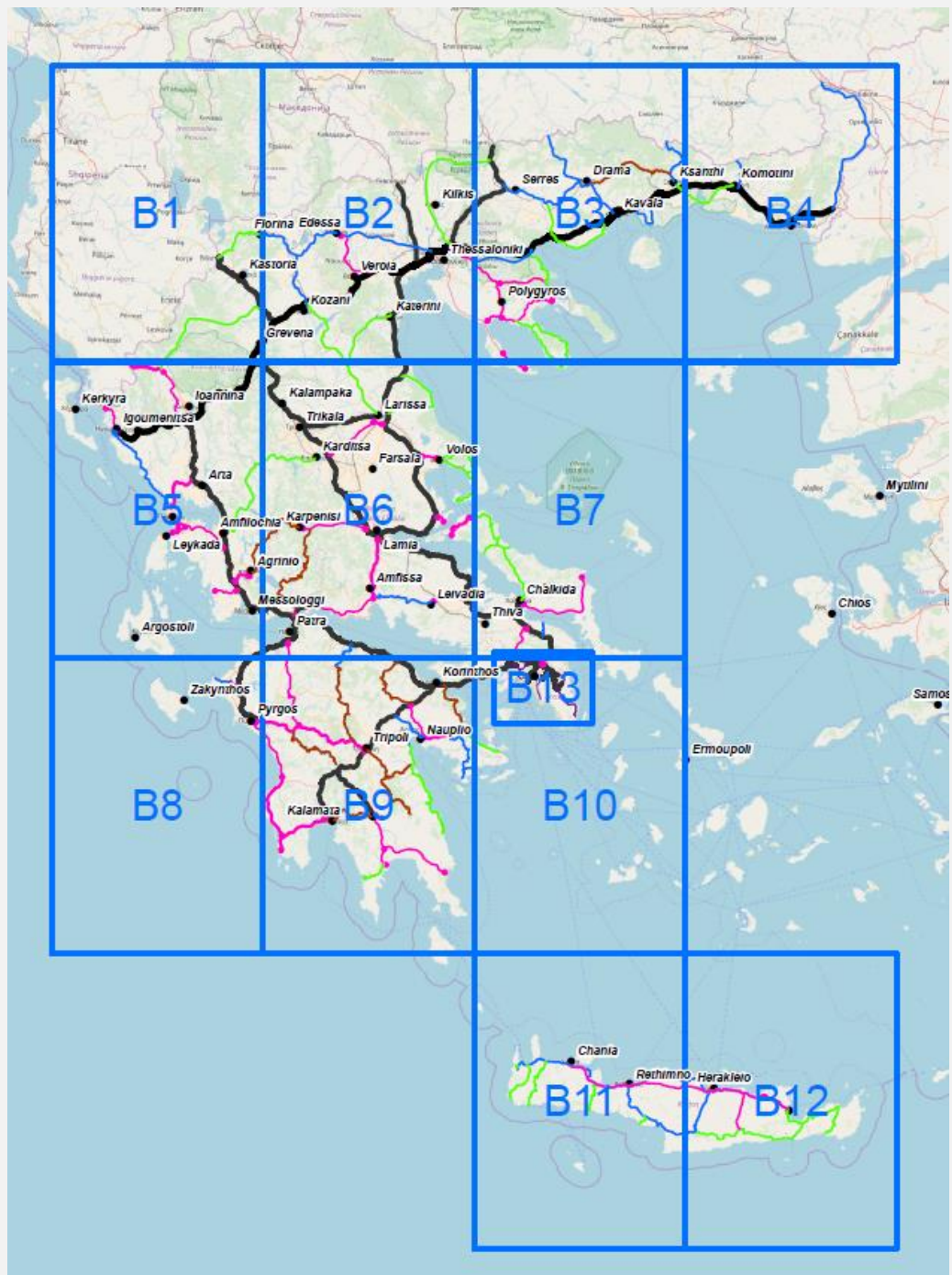
| Type                                                                                | Description                                                                      |
|-------------------------------------------------------------------------------------|----------------------------------------------------------------------------------|
|    | Current Road Network                                                             |
|    | 1st Part - Expansion and Upgrade of Road Current Network                         |
|    | 2nd Part - Upgrade of Road Current Network                                       |
|    | 3rd Part - Upgrade of Road Current Network                                       |
|  | Road Network of Great Natural Beauty Areas - Improvement of Provided Road Safety |
|  | Railway Lines                                                                    |





# Hellenic Road Network

| Type | Description                                                                      |
|------|----------------------------------------------------------------------------------|
|      | Current Road Network                                                             |
|      | 1st Part - Expansion and Upgrade of Road Current Network                         |
|      | 2nd Part - Upgrade of Road Current Network                                       |
|      | 3rd Part - Upgrade of Road Current Network                                       |
|      | Road Network of Great Natural Beauty Areas - Improvement of Provided Road Safety |
|      | Railway Lines                                                                    |

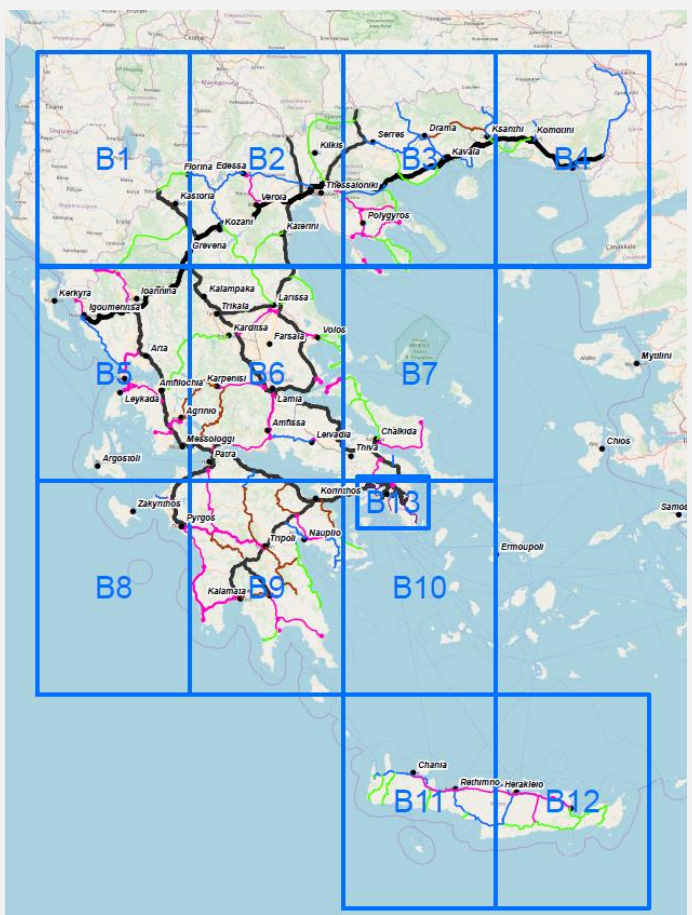




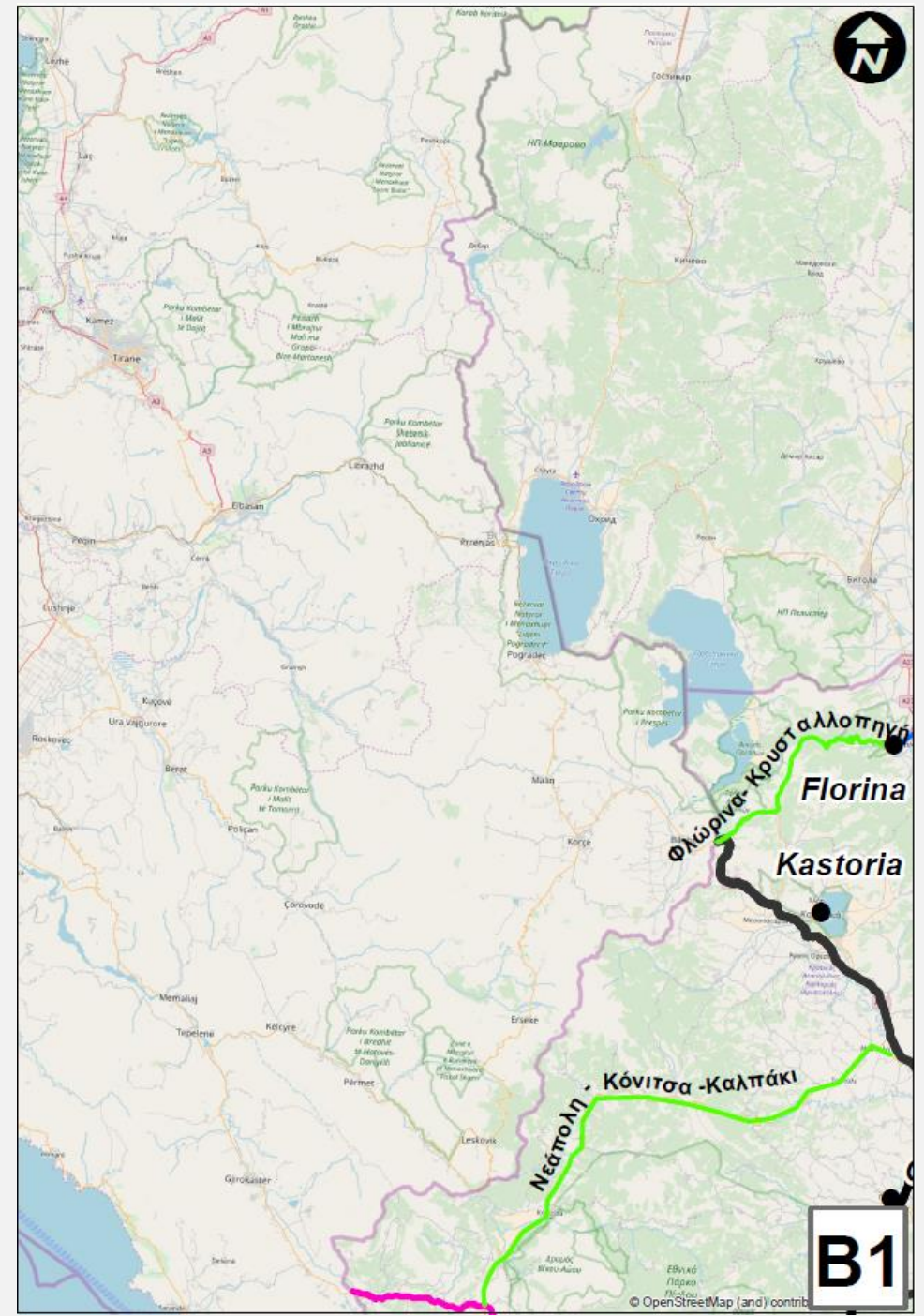


# Hellenic Road Network

## Part – B1



| Type | Description                                                                      |
|------|----------------------------------------------------------------------------------|
|      | Current Road Network                                                             |
|      | 1st Part - Expansion and Upgrade of Road Current Network                         |
|      | 2nd Part - Upgrade of Road Current Network                                       |
|      | 3rd Part - Upgrade of Road Current Network                                       |
|      | Road Network of Great Natural Beauty Areas - Improvement of Provided Road Safety |
|      | Railway Lines                                                                    |

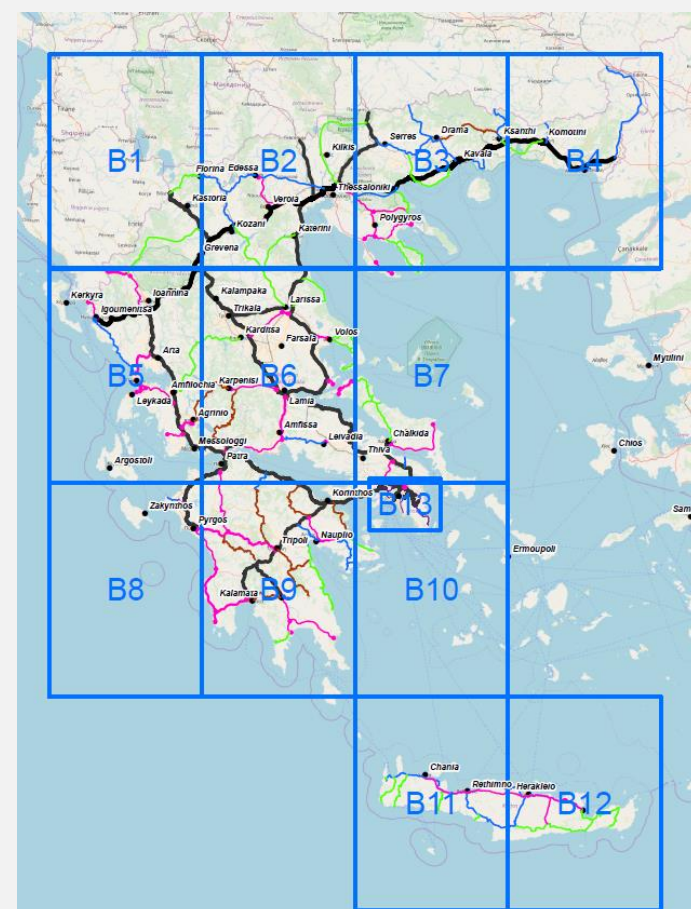




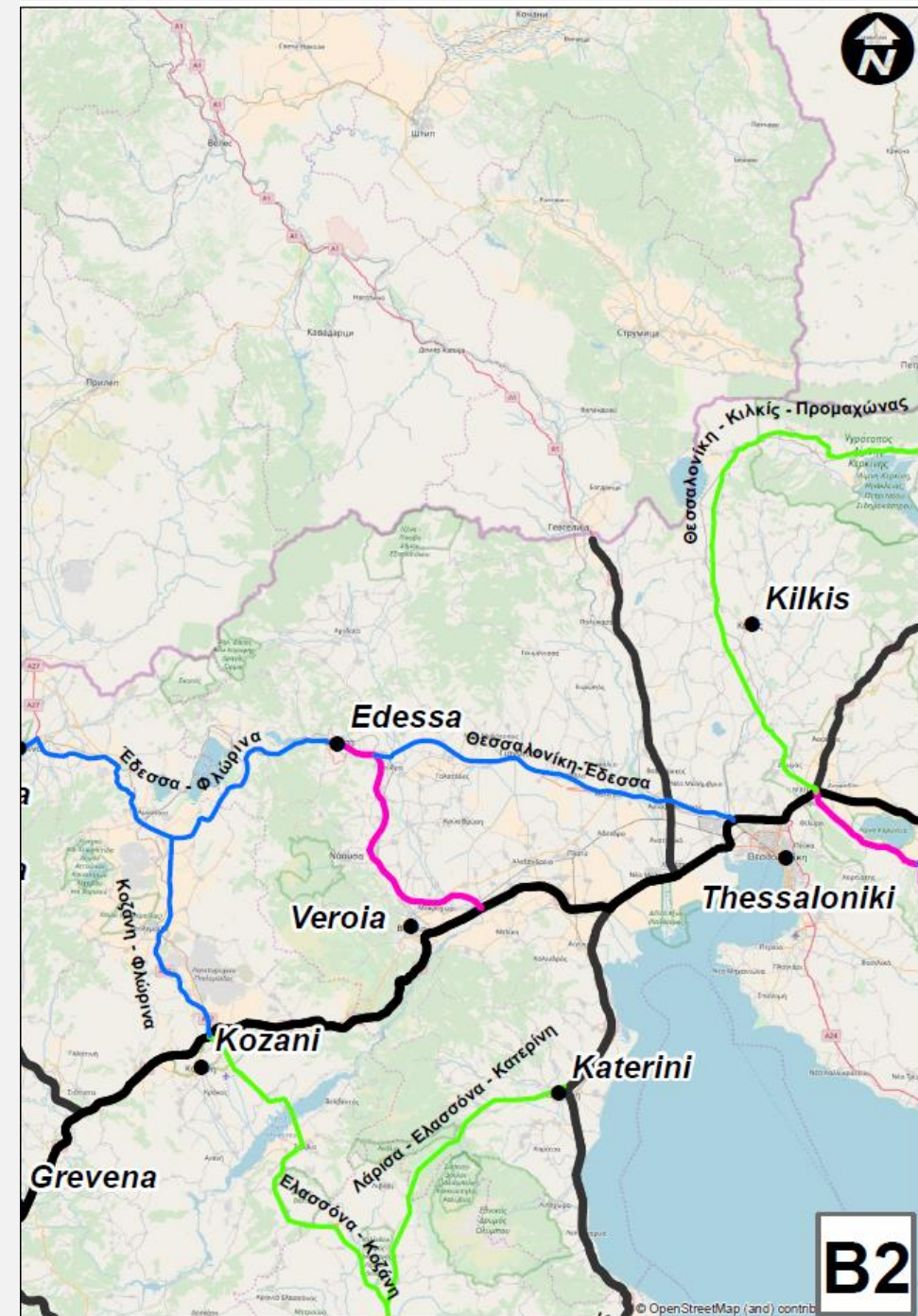


# Hellenic Road Network

## Part – B2



| Type | Description                                                                      |
|------|----------------------------------------------------------------------------------|
|      | Current Road Network                                                             |
|      | 1st Part - Expansion and Upgrade of Road Current Network                         |
|      | 2nd Part - Upgrade of Road Current Network                                       |
|      | 3rd Part - Upgrade of Road Current Network                                       |
|      | Road Network of Great Natural Beauty Areas - Improvement of Provided Road Safety |
|      | Railway Lines                                                                    |

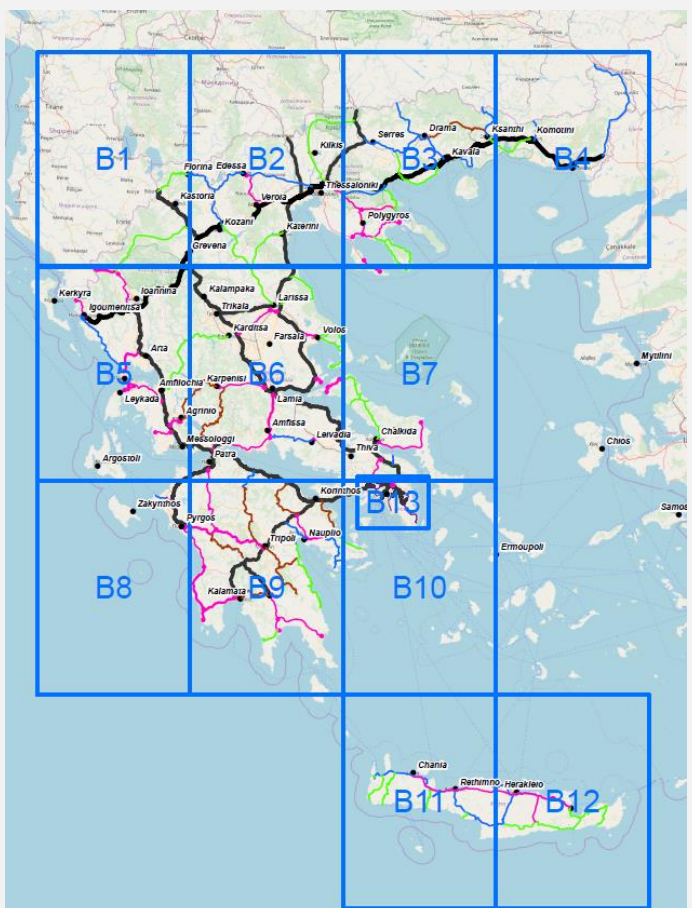




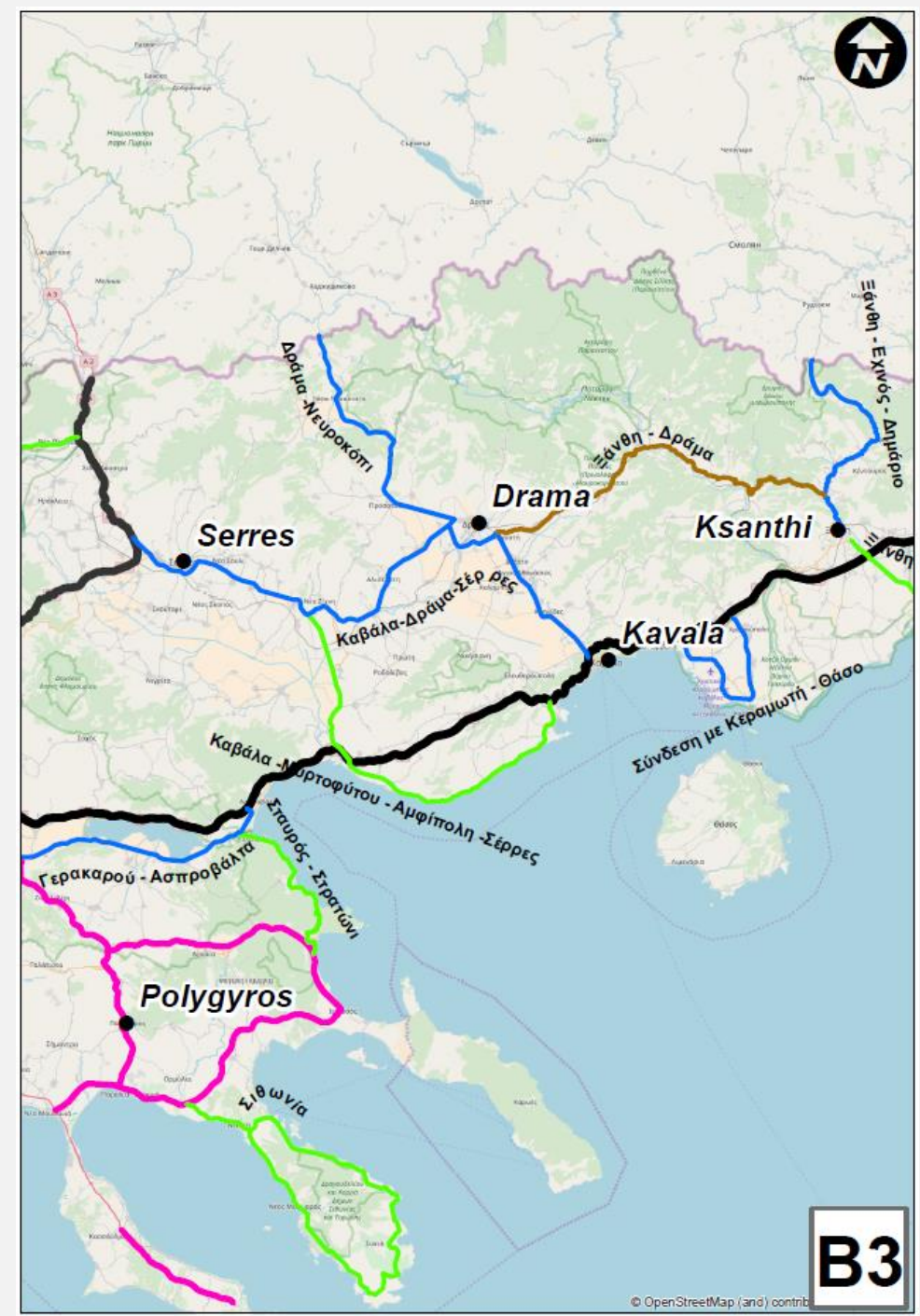


# Hellenic Road Network

## Part – B3



| Type | Description                                                                      |
|------|----------------------------------------------------------------------------------|
|      | Current Road Network                                                             |
|      | 1st Part - Expansion and Upgrade of Road Current Network                         |
|      | 2nd Part - Upgrade of Road Current Network                                       |
|      | 3rd Part - Upgrade of Road Current Network                                       |
|      | Road Network of Great Natural Beauty Areas - Improvement of Provided Road Safety |
|      | Railway Lines                                                                    |



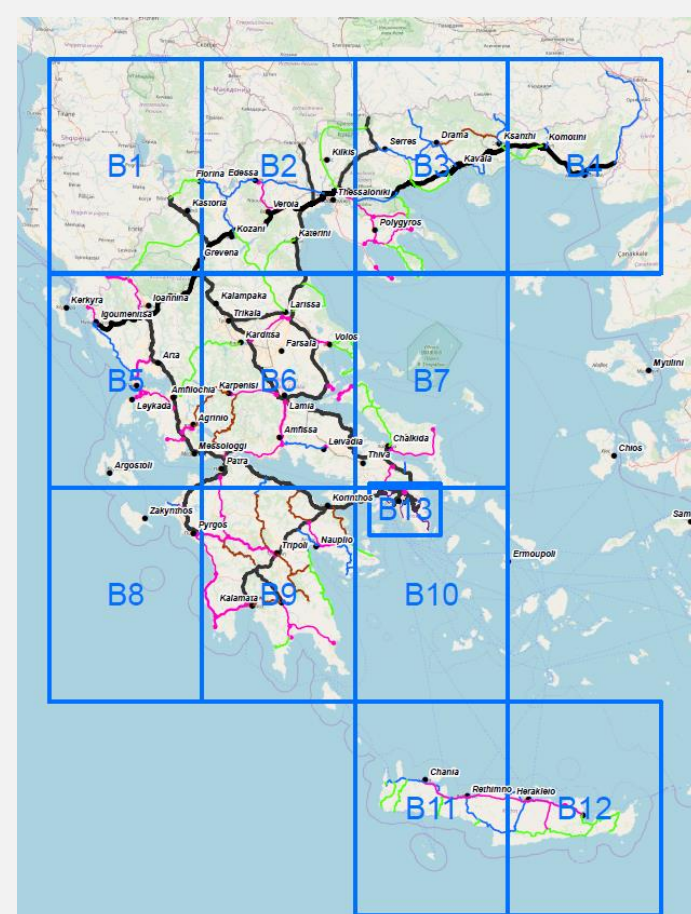
**B3**



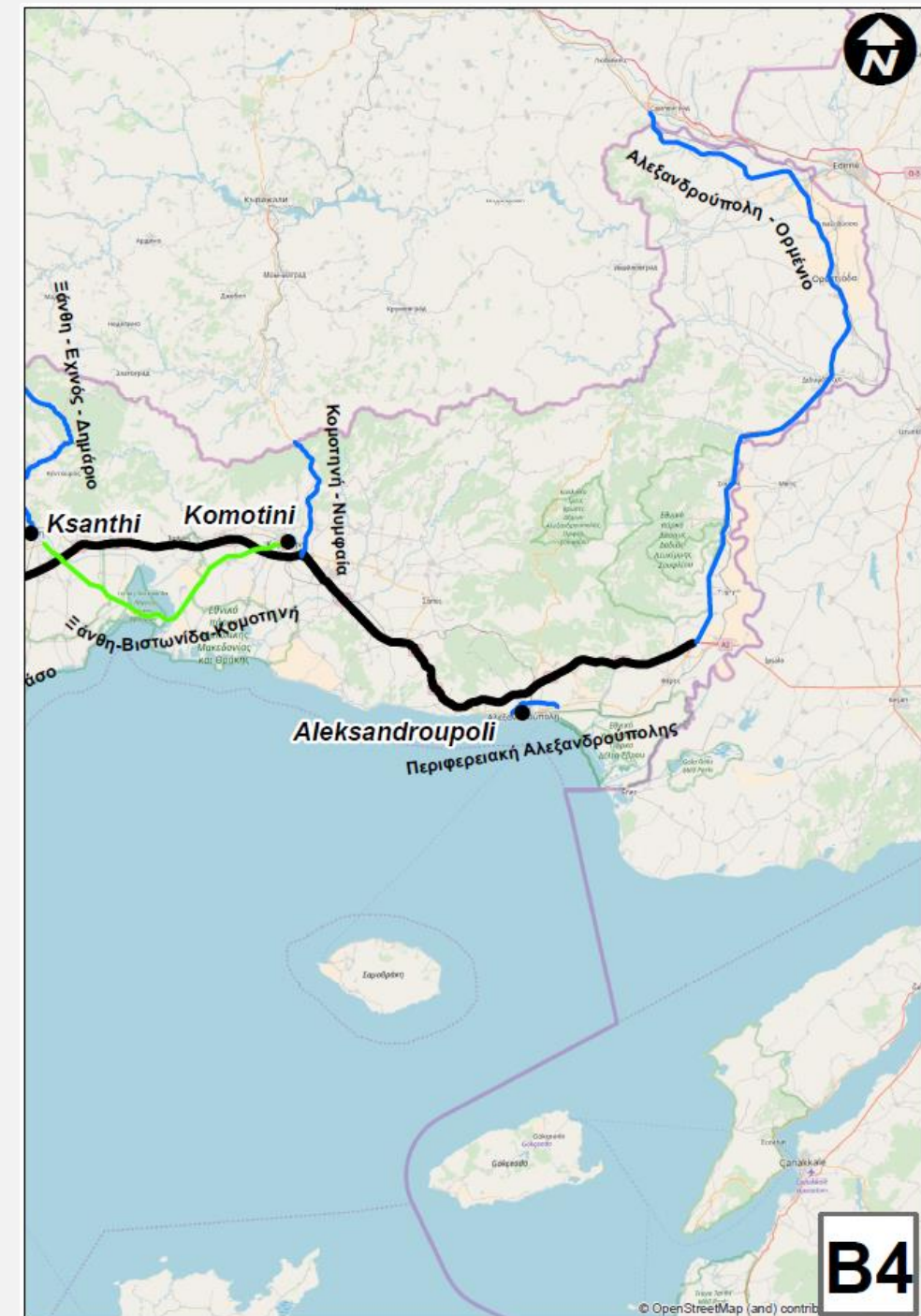


# Hellenic Road Network

## Part – B4



| Type | Description                                                                      |
|------|----------------------------------------------------------------------------------|
|      | Current Road Network                                                             |
|      | 1st Part - Expansion and Upgrade of Road Current Network                         |
|      | 2nd Part - Upgrade of Road Current Network                                       |
|      | 3rd Part - Upgrade of Road Current Network                                       |
|      | Road Network of Great Natural Beauty Areas - Improvement of Provided Road Safety |
|      | Railway Lines                                                                    |

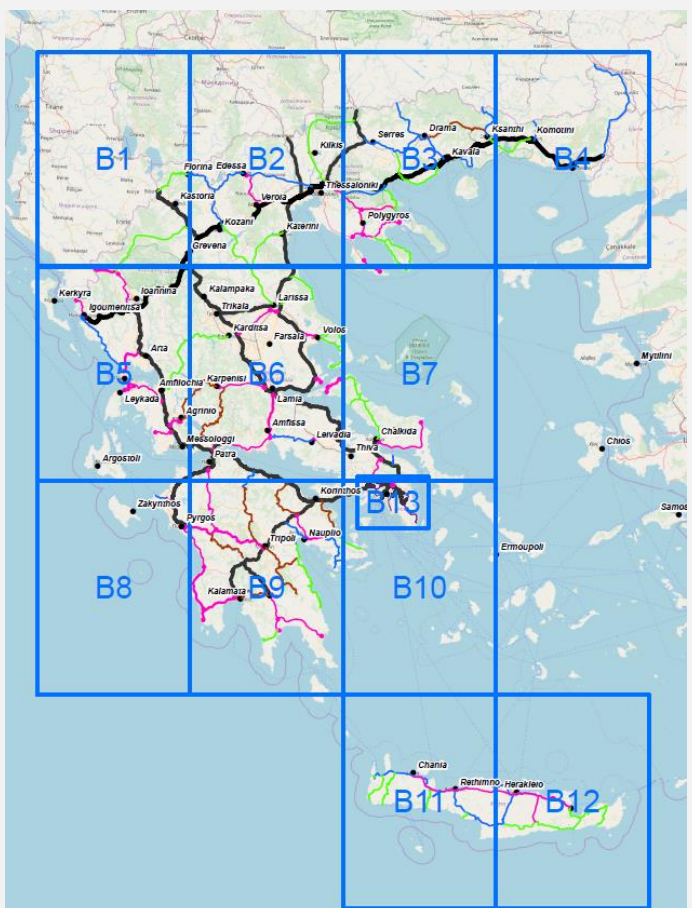




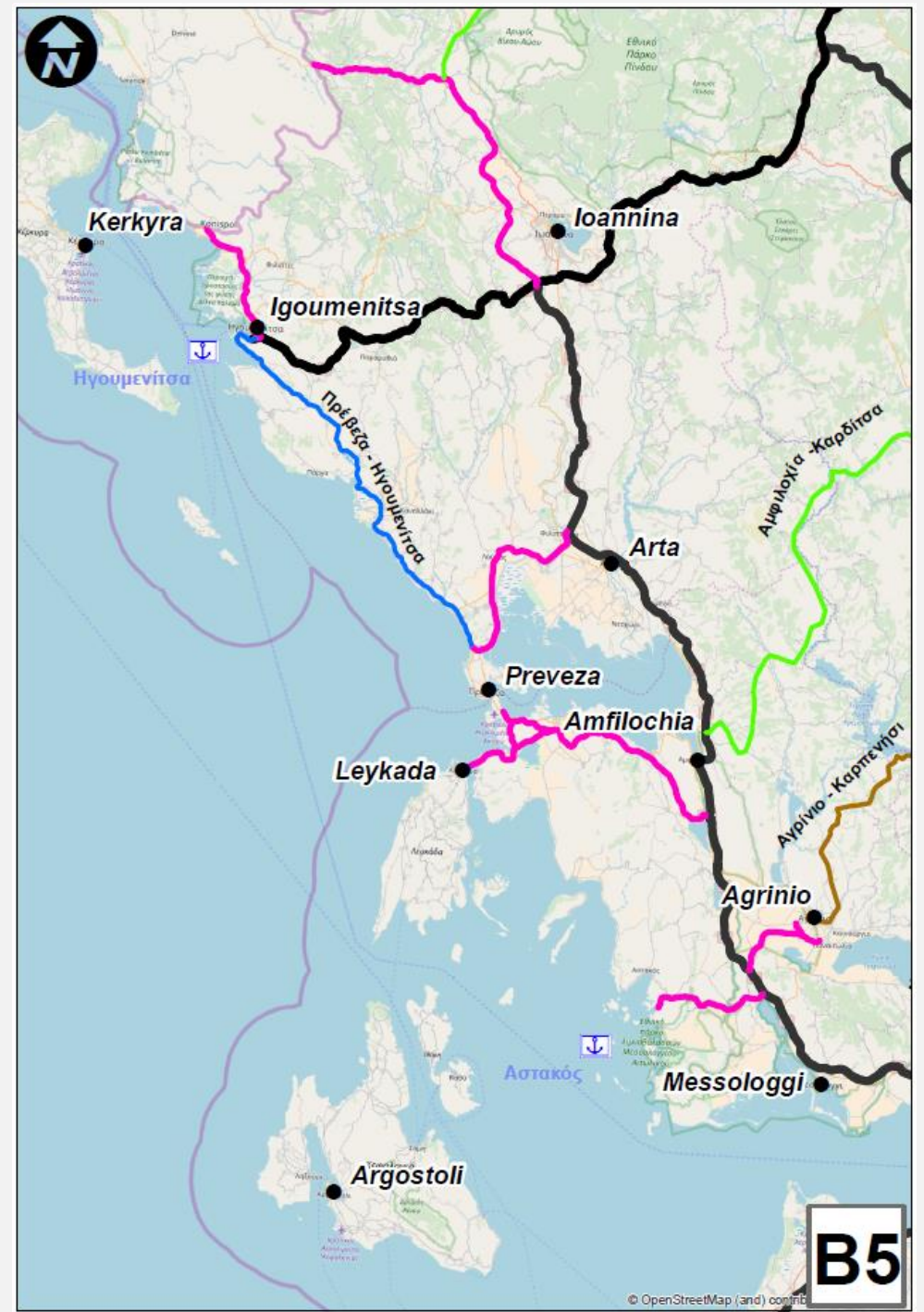


# Hellenic Road Network

## Part – B5

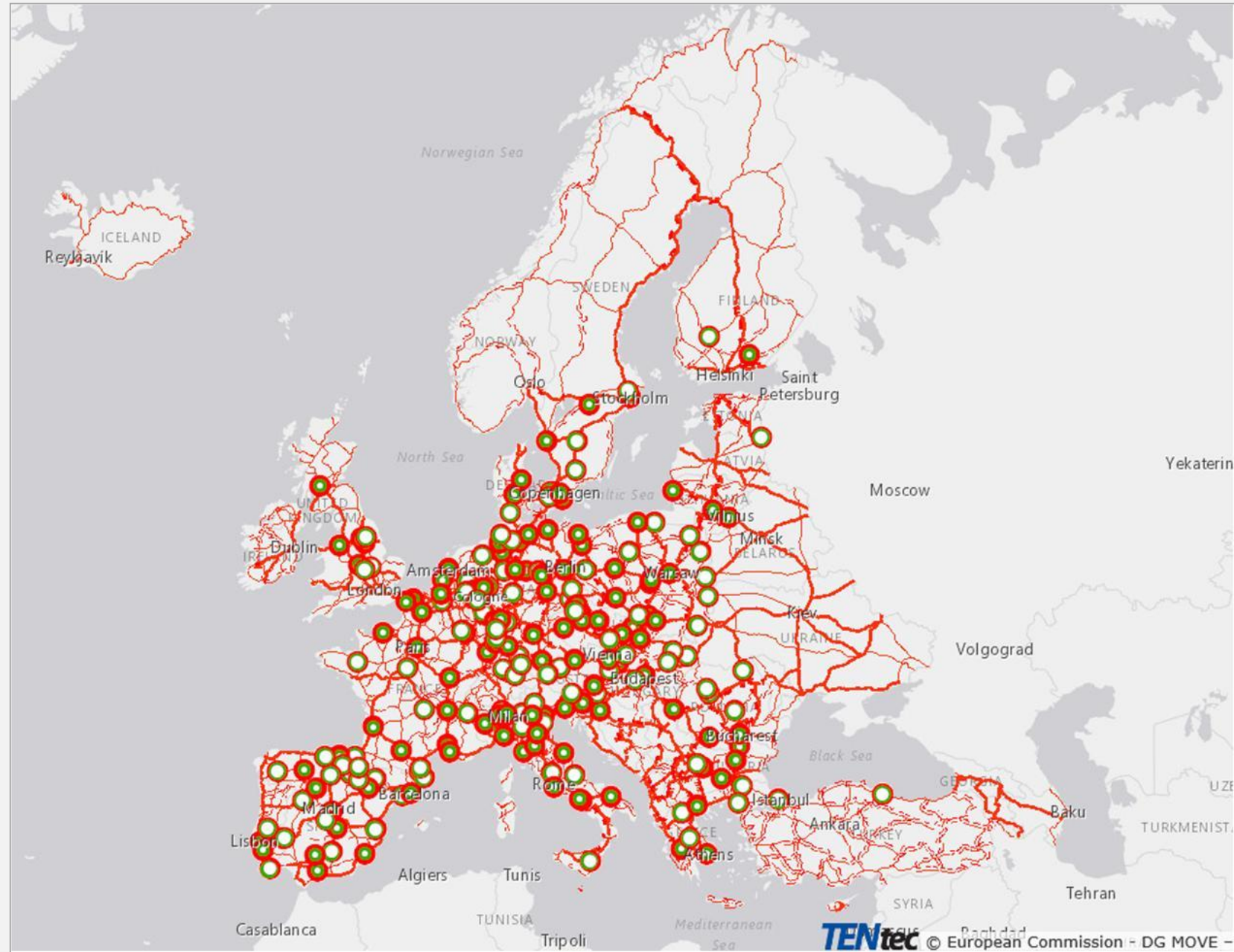


| Type | Description                                                                      |
|------|----------------------------------------------------------------------------------|
|      | Current Road Network                                                             |
|      | 1st Part - Expansion and Upgrade of Road Current Network                         |
|      | 2nd Part - Upgrade of Road Current Network                                       |
|      | 3rd Part - Upgrade of Road Current Network                                       |
|      | Road Network of Great Natural Beauty Areas - Improvement of Provided Road Safety |
|      | Railway Lines                                                                    |





# European Road Network







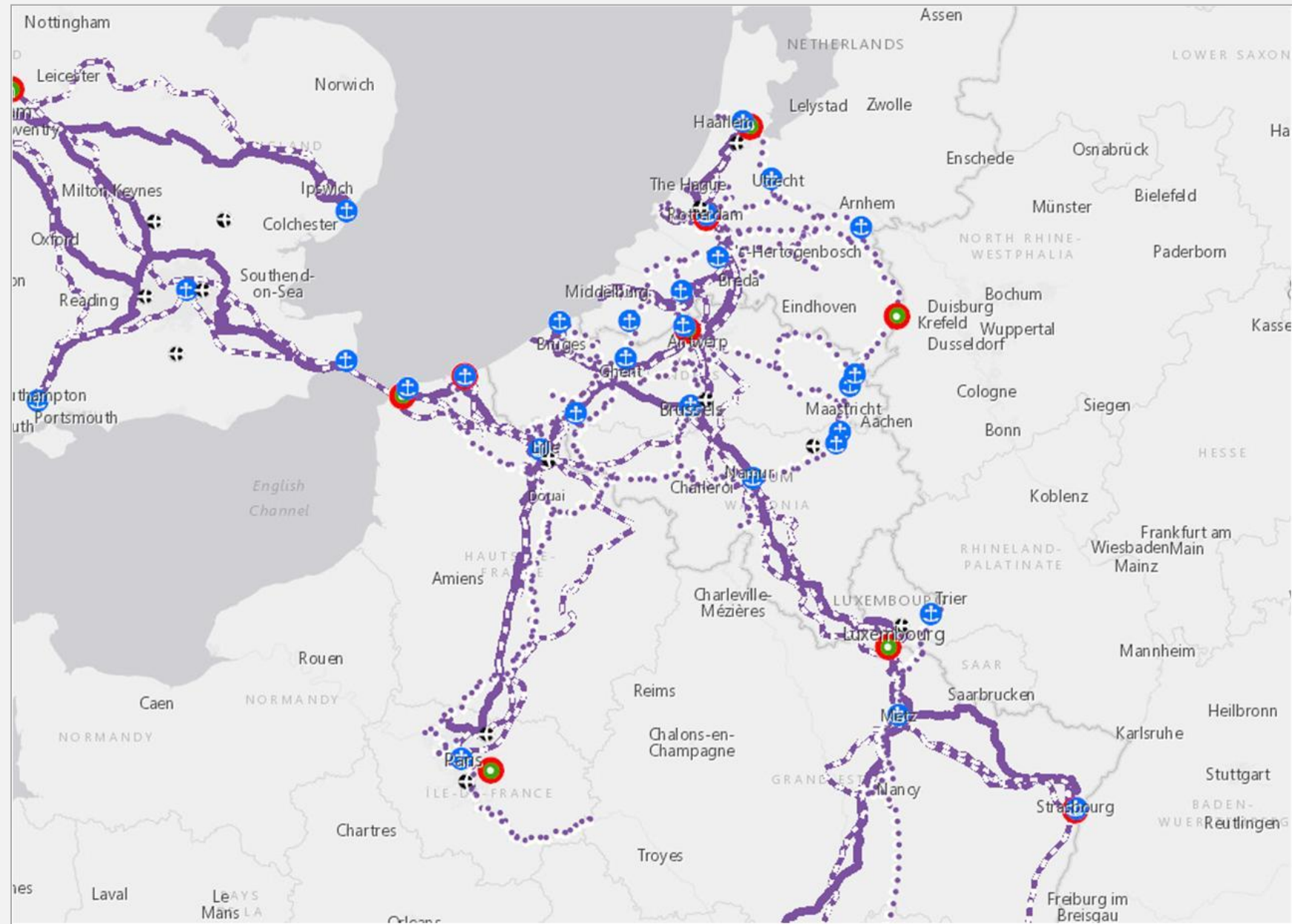
# European Corridors





# European Corridors

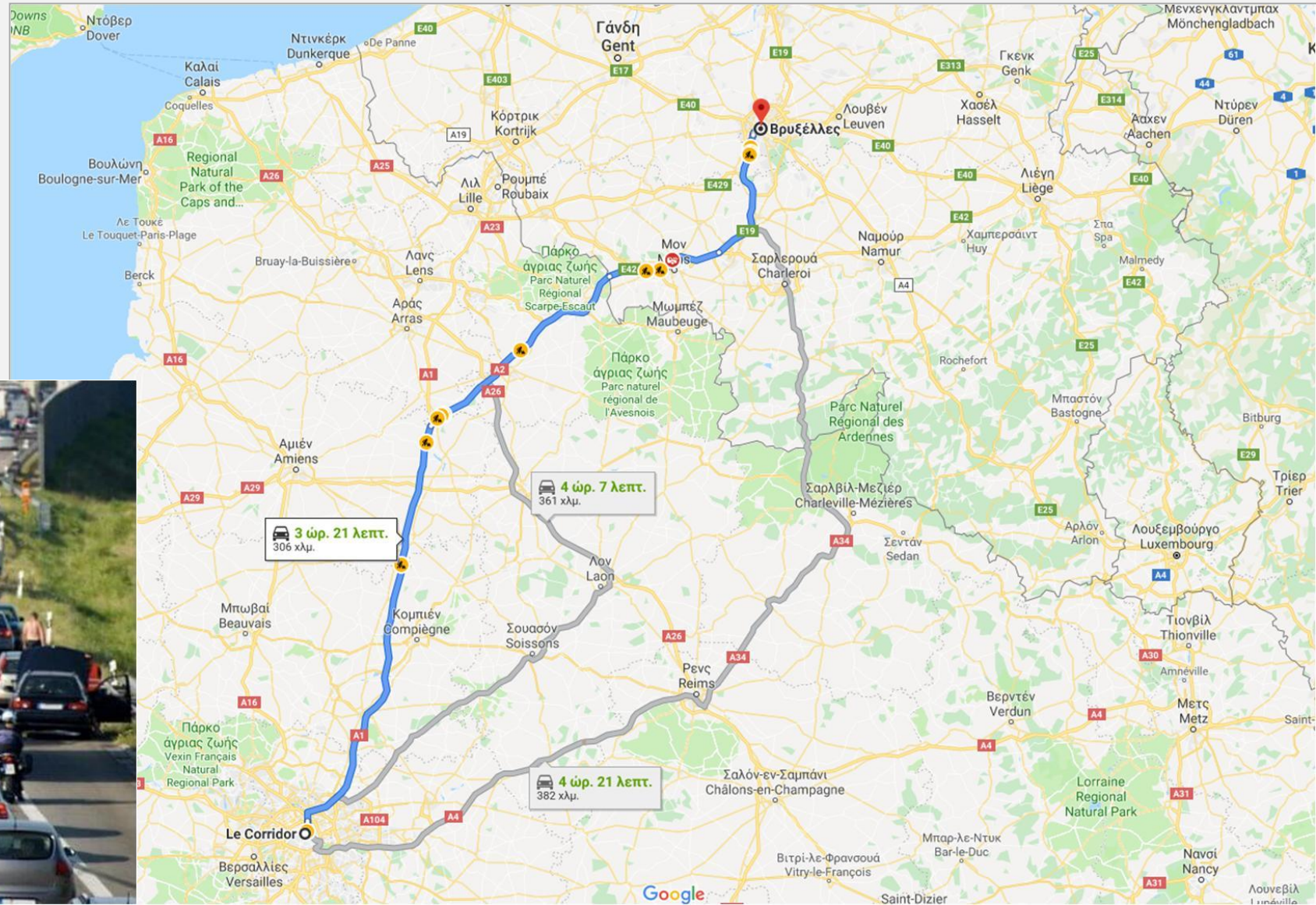
## Brussels - Paris







# European Corridors Brussels - Paris







# European Railways Brussels - Paris

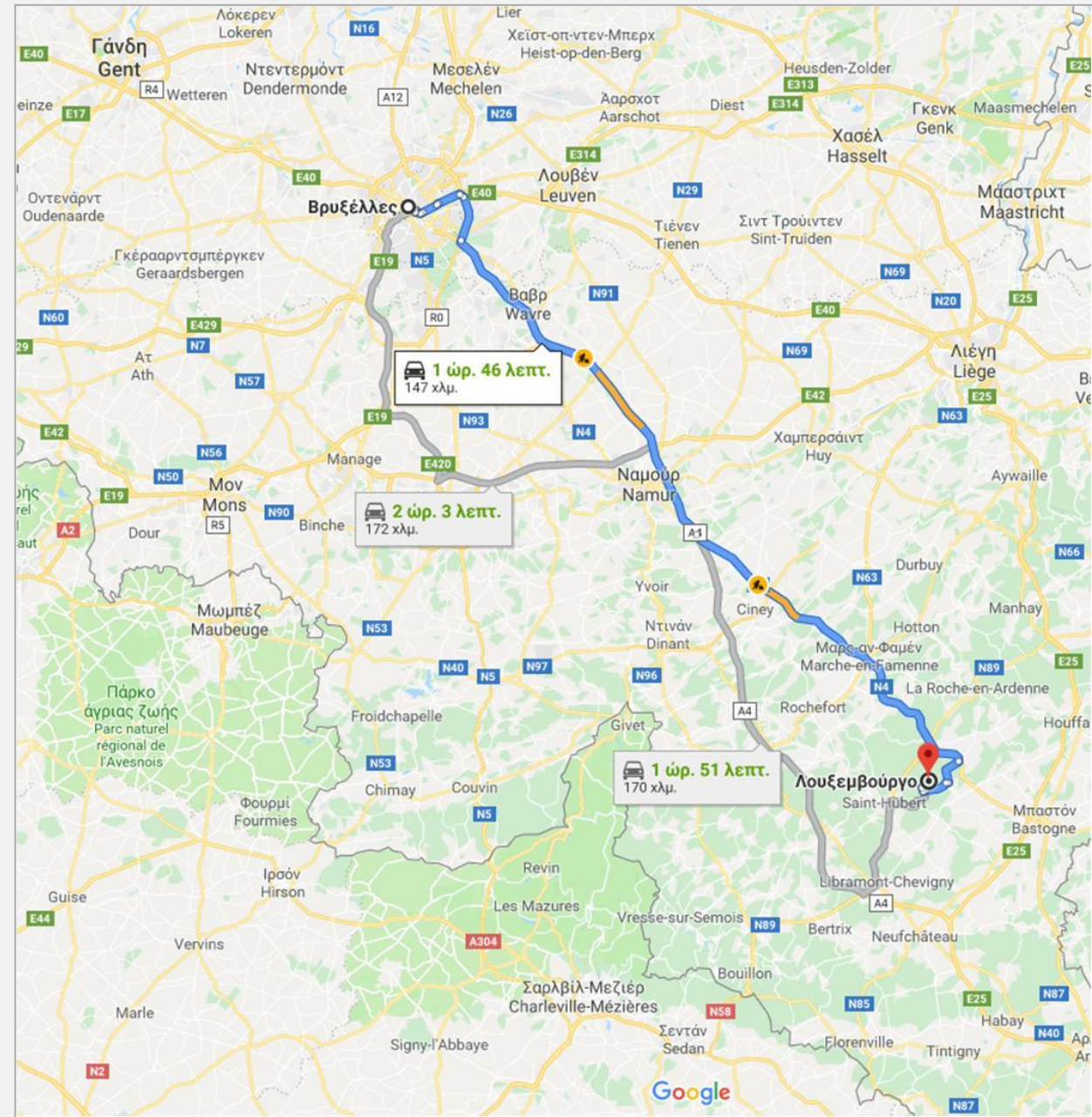
| Railway          | Distance | Travel time |
|------------------|----------|-------------|
| Brussels – Paris | 265 km   | 1h 30 min   |







# European Corridors Brussels - Luxembourg

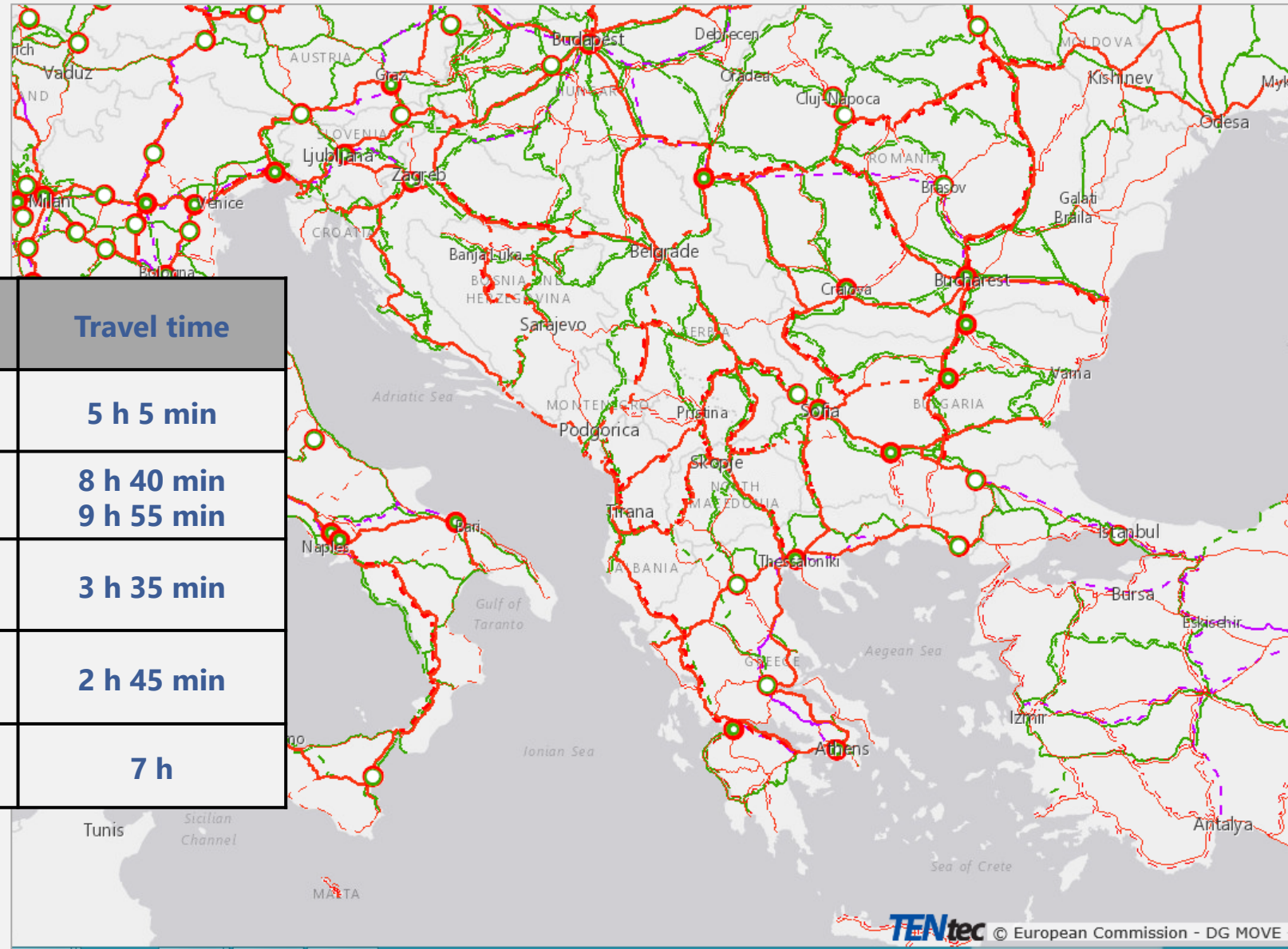






# Balkans Corridors Distances – Travel Time

| Route                    | Distance                     | Travel time              |
|--------------------------|------------------------------|--------------------------|
| Athens – Thessaloniki    | 502 km                       | 5 h 5 min                |
| Thessaloniki – Bucharest | 680 km (via Sofia)<br>788 km | 8 h 40 min<br>9 h 55 min |
| Thessaloniki – Sofia     | 293 km                       | 3 h 35 min               |
| Thessaloniki – Skopje    | 230 km                       | 2 h 45 min               |
| Thessaloniki – Belgrade  | 633 km                       | 7 h                      |





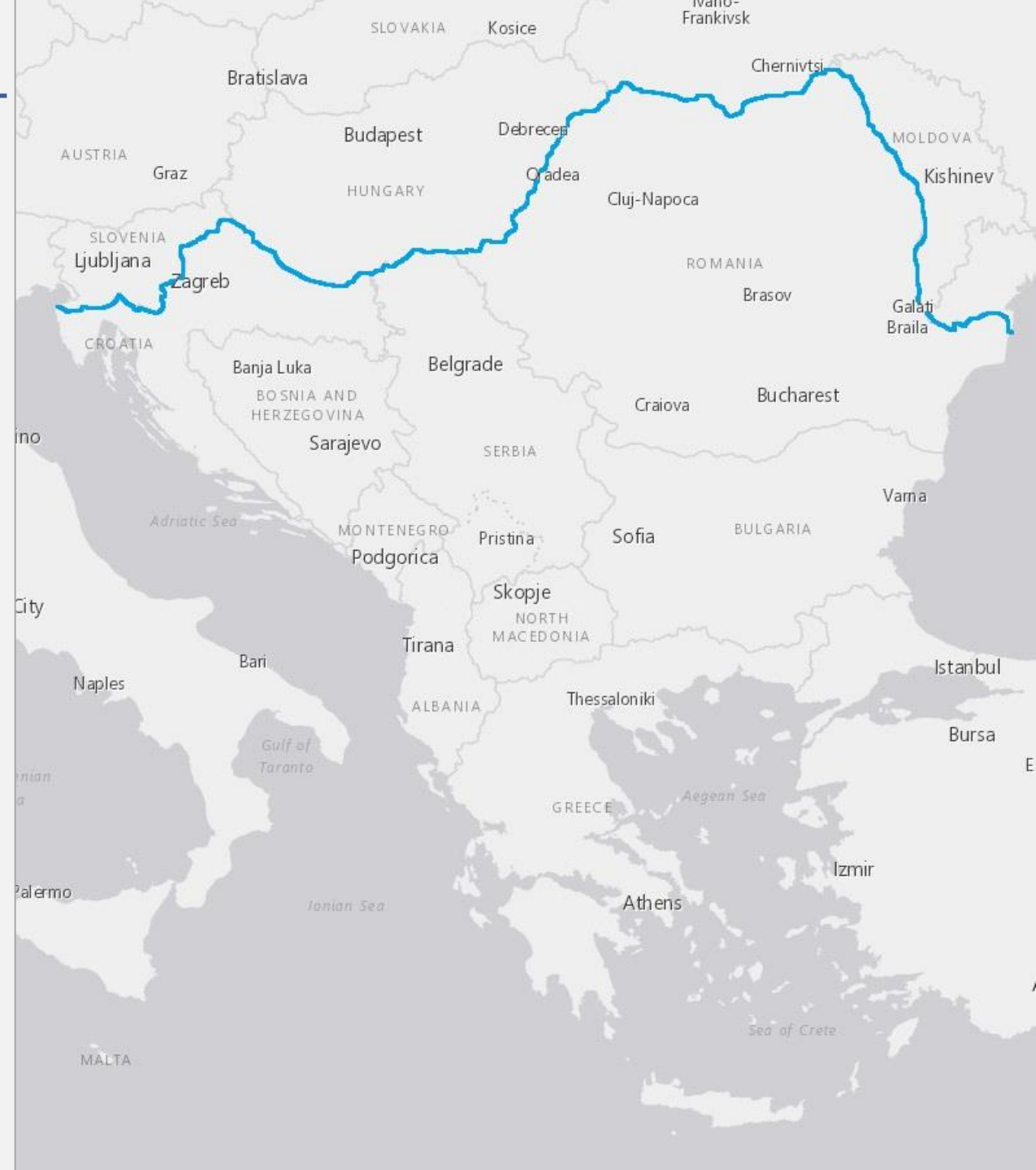


HELLENIC REPUBLIC  
MINISTRY OF INFRASTRUCTURE AND TRANSPORT





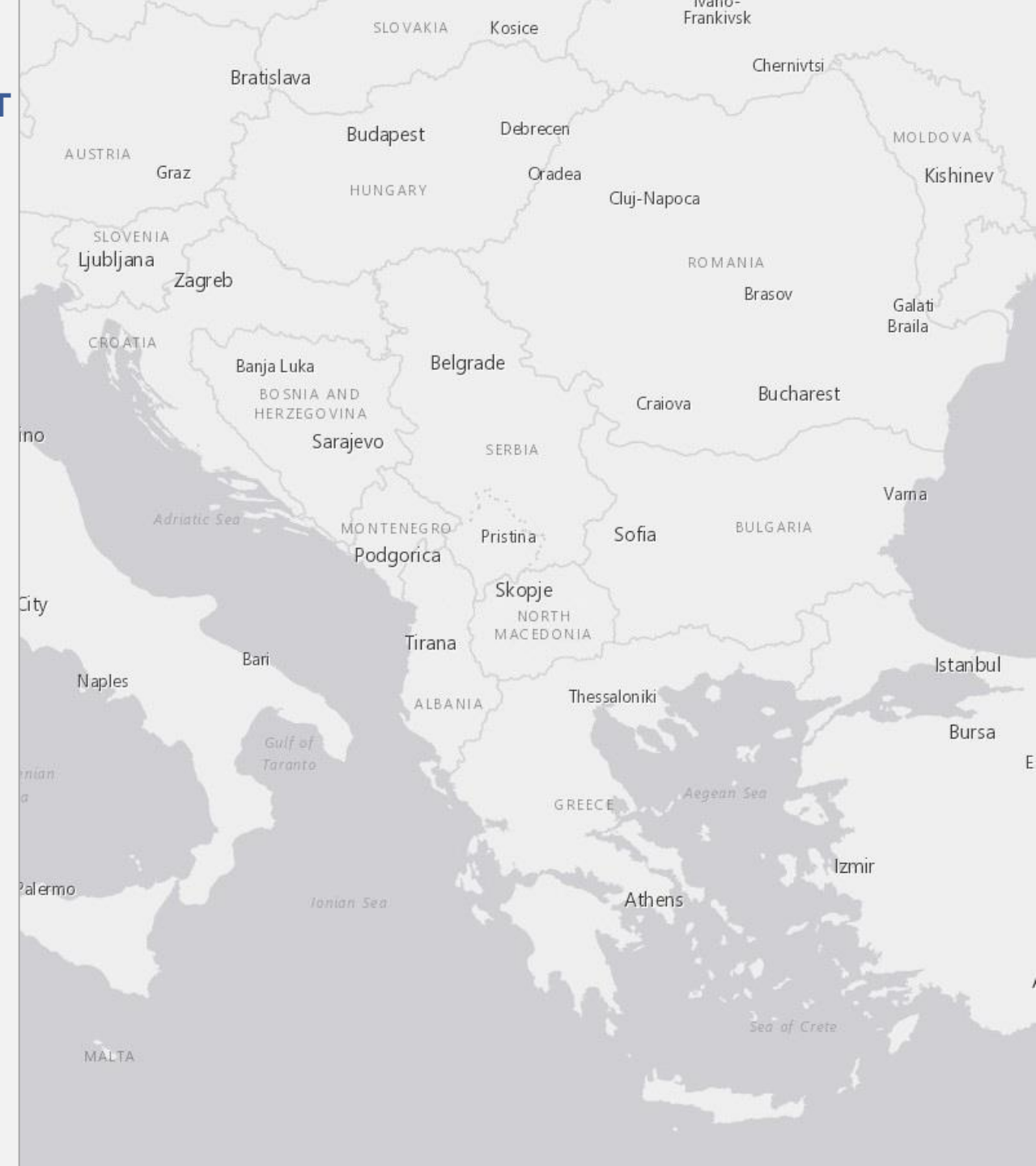
# TRANS – BALKAN CO-DEVELOPMENT







# TRANS – BALKAN CO-DEVELOPMENT





# TRANS – BALKAN CO-DEVELOPMENT







HELLENIC REPUBLIC  
MINISTRY OF INFRASTRUCTURE AND TRANSPORT





# TRANS - BALKAN INFRASTRUCTURE & NETWORKS OF CO-DEVELOPMENT

LEVERS TO PROMOTE ENTREPRENEURSHIP &  
INNOVATION

